



DEPARTMENT OF ENVIRONMENT AND CONSERVATION
 DIVISION OF WATER RESOURCES
 Tennessee Tower, 11th Floor, 312 Rosa L. Parks Ave., Nashville, TN 37243

NOTICE OF INTENT (NOI)
 for discharges of treated groundwater associated with
UNDERGROUND STORAGE TANK (UST) REMEDIATION

This application is for: New Permit Permit Reissuance Permit Modification

(If this NOI is submitted for Permit Modification provide the existing permit tracking number: _____)

Site Name: BARNETT'S GROCERY	County: McNairy
Street Address or Location: 4641 HIGHWAY 22 SOUTH, MITCHIE, TN	Latitude: 35.62625000
	Longitude: -88.41777778
UST Site ID Number: 8-550080	Attach a site location (topographic) map <input checked="" type="checkbox"/> Map attached

Owner or Operator: (the person or legal entity which controls site's operation; this may or may not be the same as the site name or the official contact name) ATC Group Services LLC dba Atlas Technical			
1	Official Contact Person: (individual responsible for a site) David A. Schmidt	Title or Position: Vice President	
	Mailing Address: 3144 Stage Post Drive – Suite 112	City: Bartlett	State: TN
	Phone: 901-230-8287	E-mail: David.Schmidt@atcgs.com	

2	Local Contact Person: (if appropriate, write "same as #1") Same as #1	Title or Position:		
	Site Address: (may or may not be the same as mailing address)	Site City:	State: TN	Zip:
	Phone:	E-mail:		

Write in the box (to the right) or circle the number (above) to indicate where to send correspondence:

1

UST REMEDIATION FACILITY DESCRIPTION

Treated groundwater from site enters following stream(s) and/or lake(s): (for each outfall, give names and stream miles) Combined effluent (treated groundwater; estimated 10,000 gpd) from two CAS units will be discharged into unnamed earthen ditch located west of CAS units (on adjacent property).	No. of outfalls: 1
List type of product(s) currently or previously stored in tanks located at the site: Gasoline	
Description of contamination, assessment study, extent of contamination, etc. Attach additional pages if necessary. Benzene was identified above groundwater Site Specific Cleanup Levels in the April 2021 Risk Monitoring Report.	

Submit the original completed and signed form to Water.Permits@tn.gov or a paper copy to:
 UST NOI Processing
 Division of Water Resources
 Tennessee Tower, 11th Floor, 312 Rosa L. Parks Ave., Nashville, TN 37243



DEPARTMENT OF ENVIRONMENT AND CONSERVATION
 DIVISION OF WATER RESOURCES
 Tennessee Tower, 11th Floor, 312 Rosa L. Parks Ave., Nashville, TN 37243

NOTICE OF INTENT (NOI)
 for discharges of treated groundwater associated with
UNDERGROUND STORAGE TANK (UST) REMEDIATION

Description and design capacity of treatment process and facilities. **The extracted water that is directed to each of the CAS units will pass through a 15 gpm oil/water separator, be treated in an air stripper, pass through bag filters and activated carbon, and then will be discharged as a combined effluent.**

Select discharge type Continuous Intermittent
 (continuous means more than 4 days at a time):


Expected starting date for groundwater treatment, and estimated life of remediation project: **Tentative start date for the units is 07/31/21. The estimated future life of the remediation project is 3 years.**

CERTIFICATION AND SIGNATURE

I certify under penalty of law that this document and all attachments were prepared under my direction or supervision in accordance with a system designed to assure that qualified personnel properly gather and evaluate the information submitted. Based on my inquiry of the person or persons who manage the system, or those persons directly responsible for gathering the information, the information submitted is, to the best of my knowledge and belief, true, accurate, and complete. I am aware that there are significant penalties for submitting false information, including the possibility of fine and imprisonment for knowing violations. As specified in Tennessee Code Annotated Section 39-16-702(a)(4), this declaration is made under penalty of perjury.

David A. Schmidt

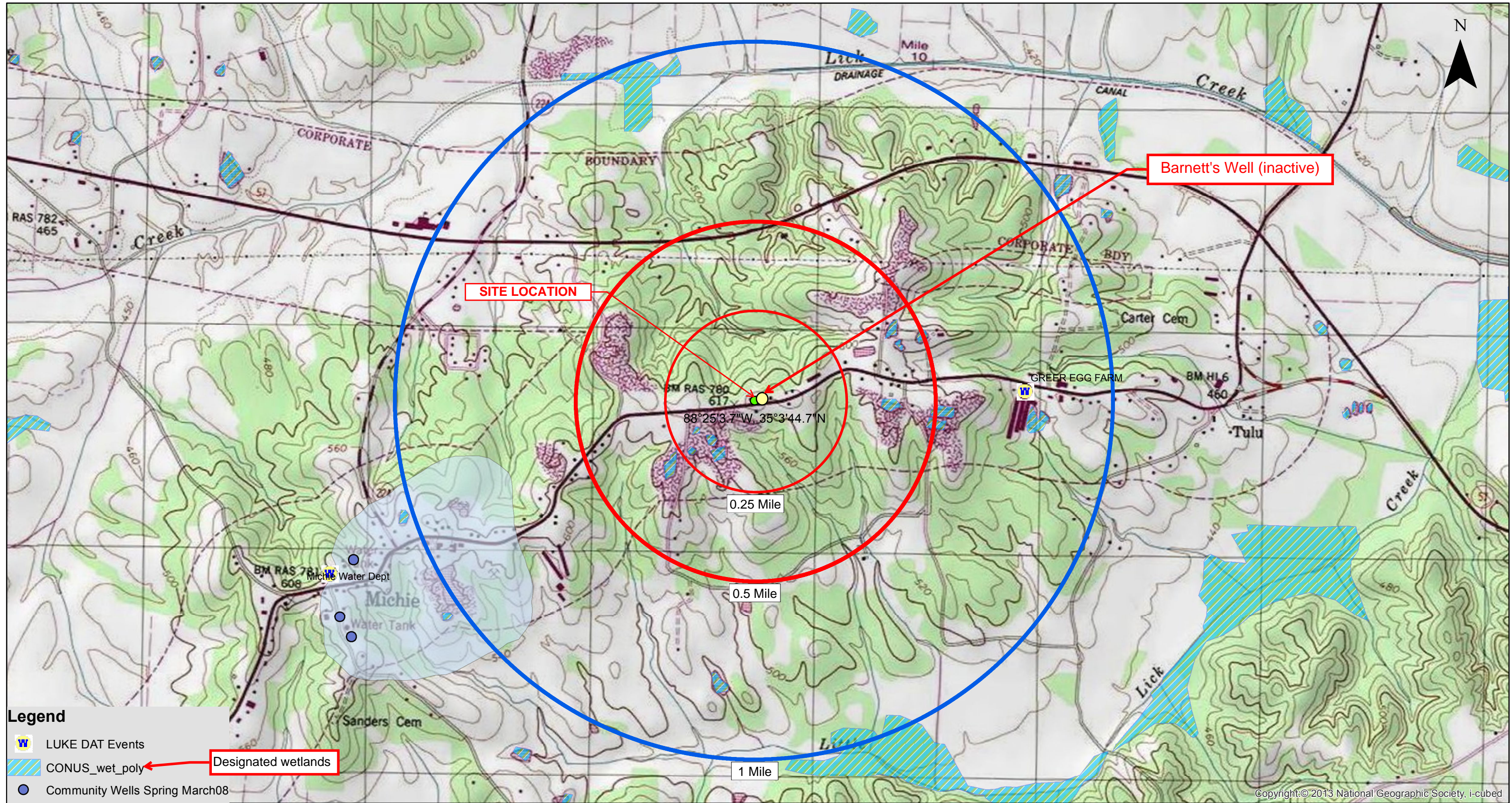
Vice President
 Official Title


 Signature

July 8, 2021
 Date

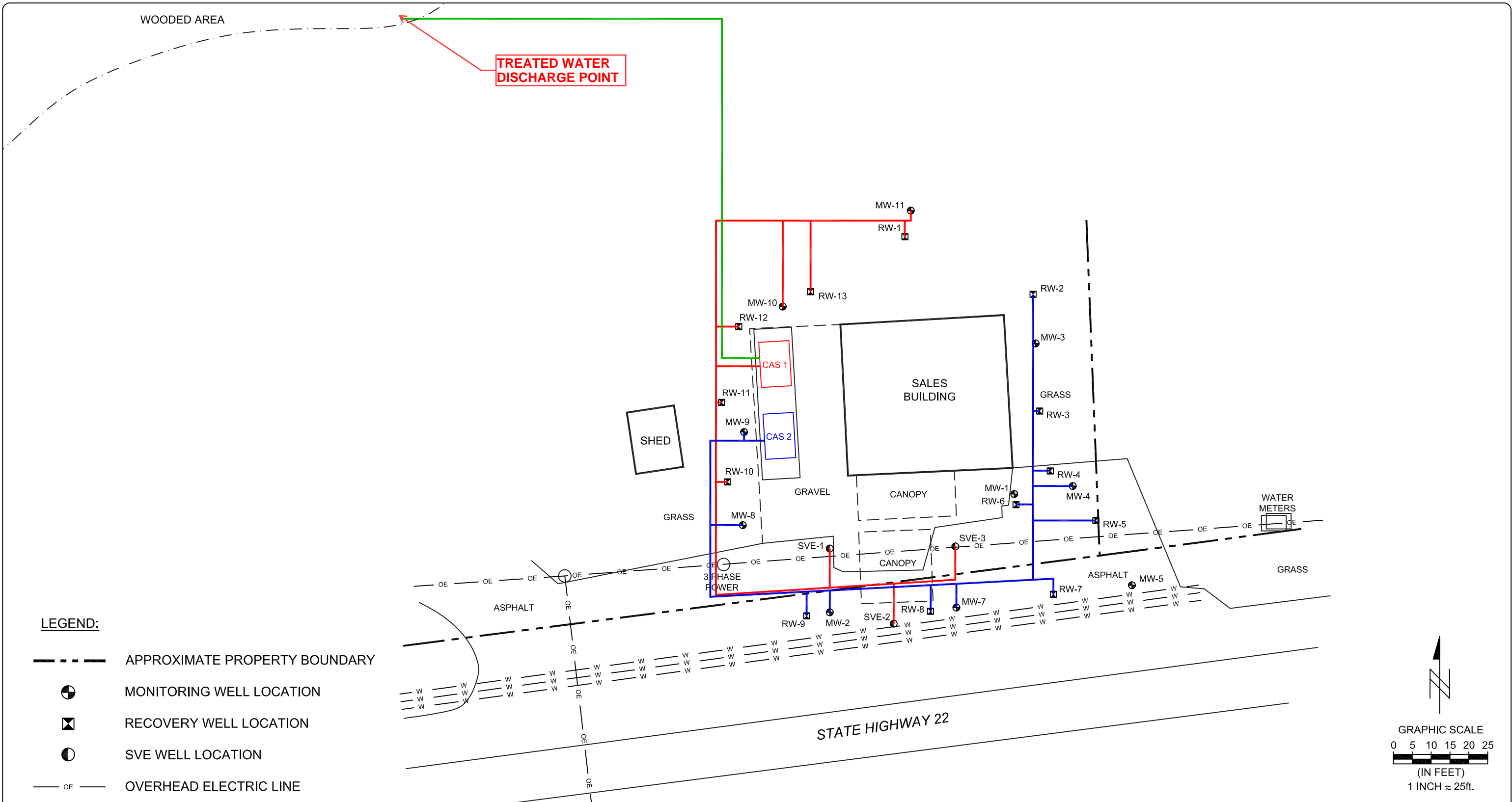
Submit the original completed and signed form to Water.Permits@tn.gov or a paper copy to:
 UST NOI Processing
 Division of Water Resources
 Tennessee Tower, 11th Floor, 312 Rosa L. Parks Ave., Nashville, TN 37243

Barnetts





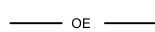
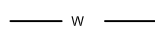





- Legend**
- LUKE DAT Events
 - CONUS_wet_poly Designated wetlands
 - Community Wells Spring March08
 - Zone2 Wellhead07

0 950 1,900 3,800 5,700 7,600 Feet



LEGEND:

-  APPROXIMATE PROPERTY BOUNDARY
-  MONITORING WELL LOCATION
-  RECOVERY WELL LOCATION
-  SVE WELL LOCATION
-  OVERHEAD ELECTRIC LINE
-  WATER LINE
-  CAS 1 TRENCH LINE
-  CAS 2 TRENCH LINE
-  3" DISCHARGE LINE



PROJECT: FORMER BARNETT'S GROCERY TDEC ID. NO. 8-550080 4641 HIGHWAY 22 SOUTH MICHE, TENNESSEE			TITLE: SITE MAP		
DRAWN BY:	MKL	DATE:	07/02/21	PROJECT NO.:	TN8550080A/6181
CHECKED BY:	DS	DATE:		REPORT NO.:	

SCALE: 1" ≈ 25'	FIG. NO.:	--	PAGE NO.:	--
--------------------	-----------	----	-----------	----