



GENERAL EROSION AND SEDIMENT CONTROL NOTES

1. THE AREA IDENTIFIED AS LIMIT OF DISTURBANCE IS FOR EXCESS TOPSOIL ONLY. NO DUMPING OF CONSTRUCTION DEBRIS SHALL BE ALLOWED. OTHER EXCESS EARTHEN MATERIAL SHALL BE DISPOSED OF BY THE CONTRACTOR AS HIS EXPENSE. THIS MATERIAL MUST BE DISPOSED OF AT A TDEC PERMITTED SITE. IF THE CONTRACTOR'S WASTE SITE IS NOT PERMITTED, HE SHALL NOTIFY THE ENGINEER AND THAT SITE SHALL BE ADDED TO THIS STORM-WATER POLLUTION PREVENTION PLAN.
2. CONTRACTOR SHALL KEEP A 30-FOOT BUFFER BETWEEN THE SILT FENCE AND TREE LINE.
3. THE TOTAL DISTURBED AREA IS ESTIMATED TO BE APPROXIMATELY 0.25 AC. SHOULD THE CONTRACTOR EXCEED THE 0.25 AC, HE SHOULD CONTACT THE ENGINEER AND HAVE THE SWPPP AND NOC AMENDED TO INCLUDE THE ADDITIONAL AREA.
4. SEE SHEET C4-1 FOR ADDITIONAL SEDIMENT AND EROSION CONTROL NOTES.
5. IF THE STOCKPILE IS LEFT UNDISTURBED FOR MORE THAN 14 DAYS, AREA SHALL RECEIVE TEMPORARY SEEDING.



TENNESSEE TECH CAMPUS MAP
NOT TO SCALE




P.O. BOX 1026
COOKESVILLE, TN 38557
PH. 931-484-7541
WWW.UPLANDDESIGNGROUP.COM



214 EAST STEVENS STREET
COOKESVILLE, TENNESSEE 38501
PH (931) 528-5266
FAX (931) 528-7505
WWW.CIVILEANDS.COM

PROJECT
SITE PREP, INFRASTRUCTURE & DEEP FOUNDATIONS - PKG. 1
ENGINEERING BUILDING
TENNESSEE TECHNOLOGICAL UNIVERSITY
SBC PROJECT NO. 364/011-06-2019CM
OWNER
STATE OF TENNESSEE
LOCATION
COOKESVILLE, TN



COPYRIGHT
THIS DRAWING, THE STYLED 'UDG' LOGO, AND THE DISTINCTIVE TYPEFACE & ARRANGEMENT COPYRIGHT © 2009 BY UPLAND DESIGN GROUP, INC. ALL RIGHTS RESERVED. THIS DRAWING IS THE PROPERTY OF UPLAND DESIGN GROUP, INC. AND MAY NOT BE REPRODUCED, COPIED IN ANY FORM, SOLD, DISPLAYED, MODIFIED WITHOUT WRITTEN PERMISSION.

NO.	DESCRIPTION	DATE

JOB NO.
1927A
ISSUE DATE
8-31-2021
SHEET TITLE
ESCP
WASTE AREA

DRAWN
DSN
REVIEW
DSN
C4.1A