TENNESSEE D.O.T.
DESIGN DIVISION
FILE NO.

TYPE	YEAR	PROJECT NO.	SHEET NO.
CONST.	2023	BR-STP-61(45)	U4-4

S.R. 61 ANDERSON
01004-3247-94
PIN # 124125.00

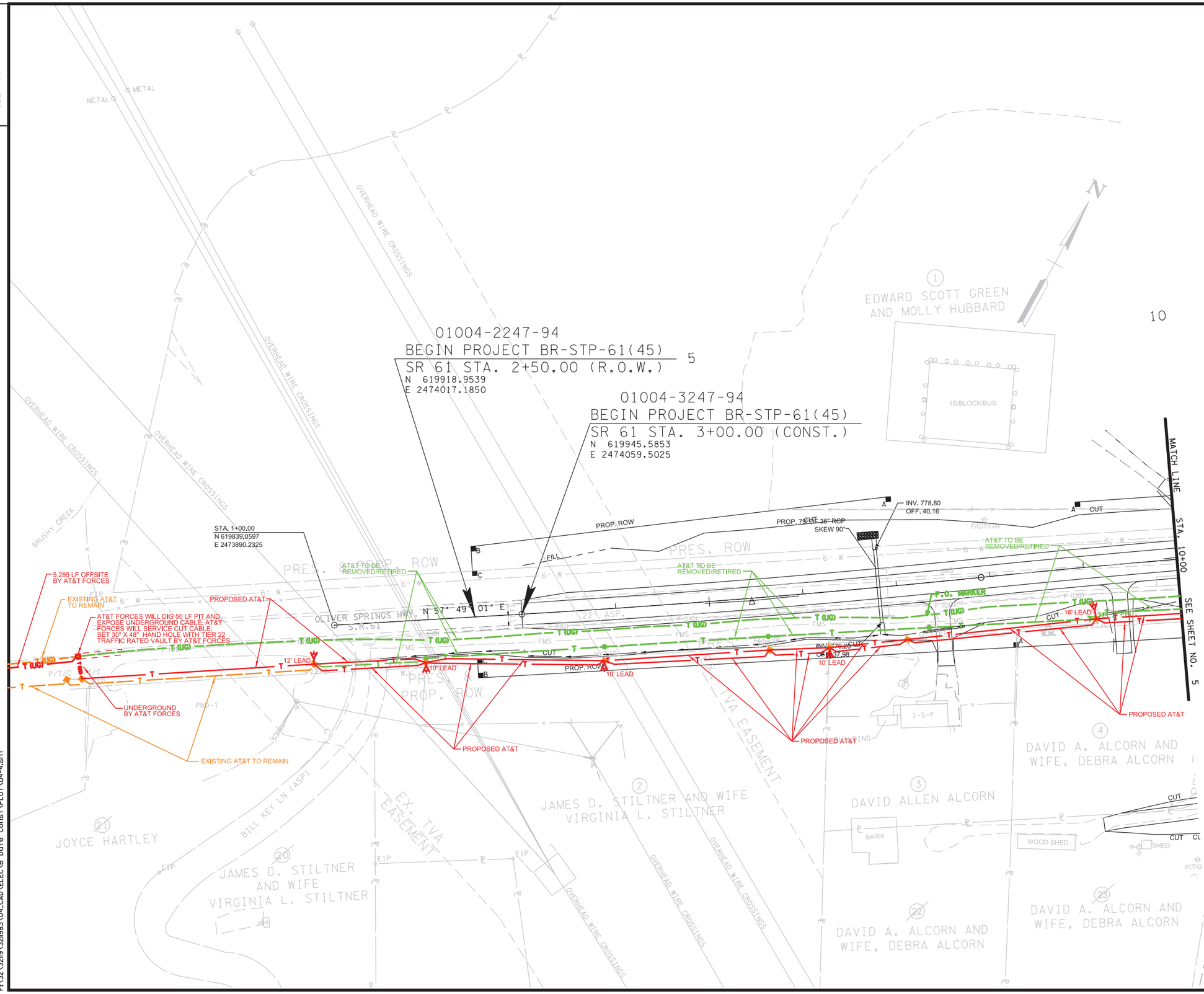

SEALED BY

BARGE DESIGN SOLUTIONS
520 West Summit Hill Drive // Suite 1202 // Knoxville, Tennessee 37902
PHONE (865) 637-2810 // FAX (865) 673-8554
BARGE DESIGN PROJECT NO. 32119-83

AT&T TENNESSEE

UTILITY RELOCATION

STA. 2+50 TO STA. 10+00

SCALE: 1"= 50'

6/9/2023
F:\32\32119\32119831\04_CAD\ELEC\B Date Const\PLOT\U4-4.sht

TENNESSEE D.O.T.
DESIGN DIVISION
FILE NO.

TYPE	YEAR	PROJECT NO.	SHEET NO.
CONST.	2023	BR-STP-61(45)	U4-5

S.R. 61 ANDERSON
01004-3247-94
PIN # 124125.00

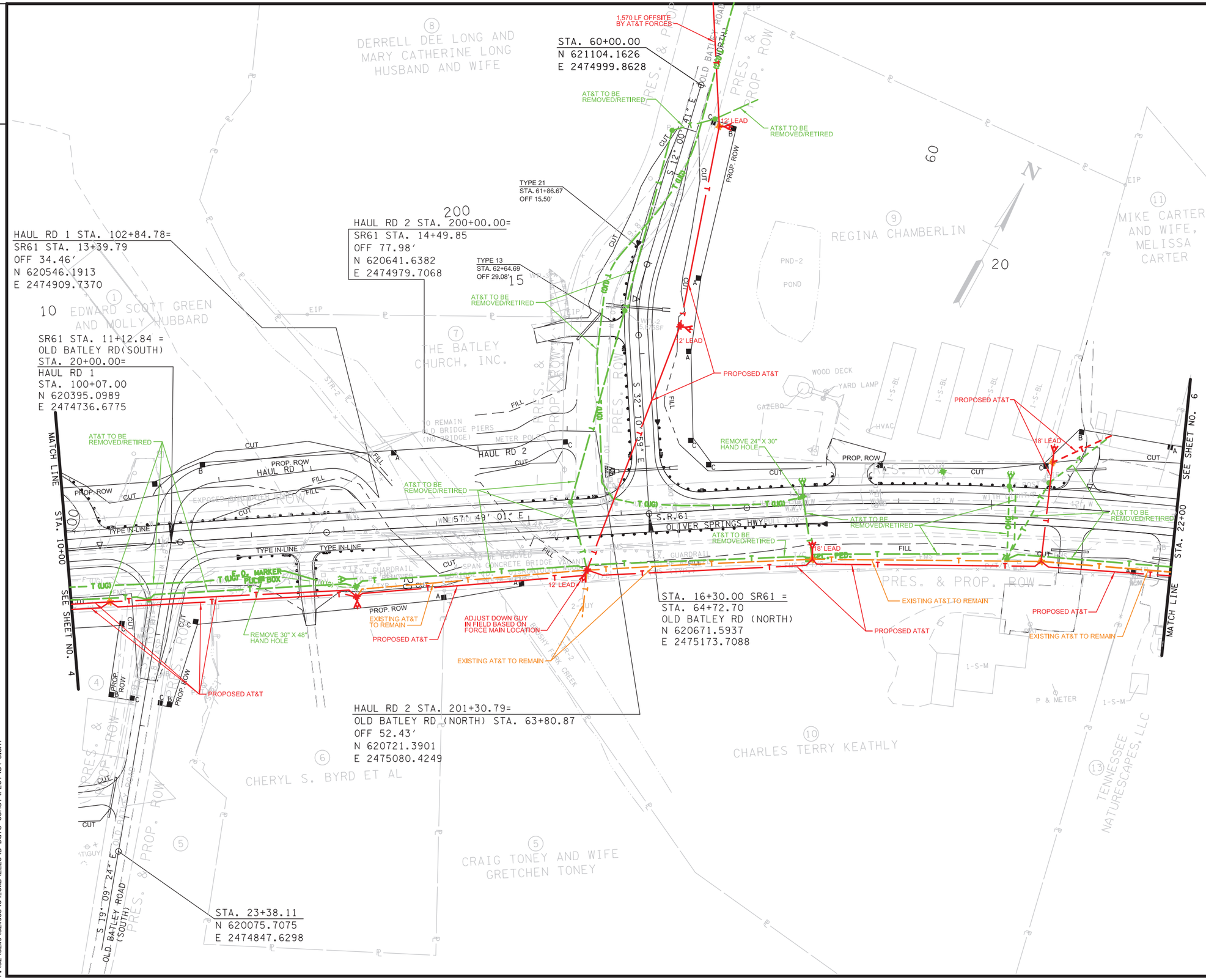

SEALED BY

BARGE DESIGN SOLUTIONS
520 West Summit Hill Drive // Suite 1202 // Knoxville, Tennessee 37902
PHONE (865) 637-2810 // FAX (865) 673-6554
BARGE DESIGN PROJECT NO. 32119-83

AT&T TENNESSEE

UTILITY RELOCATION

STA. 10+00 TO STA. 22+00

SCALE: 1"= 50'

6/9/2023
F:\32\32119\32119\04_CAD\ELEC\B Date Const\PLOT\U4-5.sht

TENNESSEE D.O.T.
DESIGN DIVISION
FILE NO.

TYPE	YEAR	PROJECT NO.	SHEET NO.
CONST.	2023	BR-STP-61(45)	U4-6

S.R. 61 ANDERSON
01004-3247-94
PIN # 124125.00

NOTE:
1. THE CONTRACTOR SHALL USE ANY MEASURES NECESSARY TO ENSURE THAT NO CONSTRUCTION ACTIVITY WILL OCCUR IN, NOR ANY CONSTRUCTION EQUIPMENT OR MATERIALS WILL ENTER, ANY PORTION OF WTL-1 AND THAT THE WETLAND AND SURROUNDING VEGETATION WILL NOT BE DISTURBED AND ARE PROTECTED FROM SEDIMENT AND OTHER POLLUTANTS EXCEPT AT THE PERMITTED LOCATIONS.

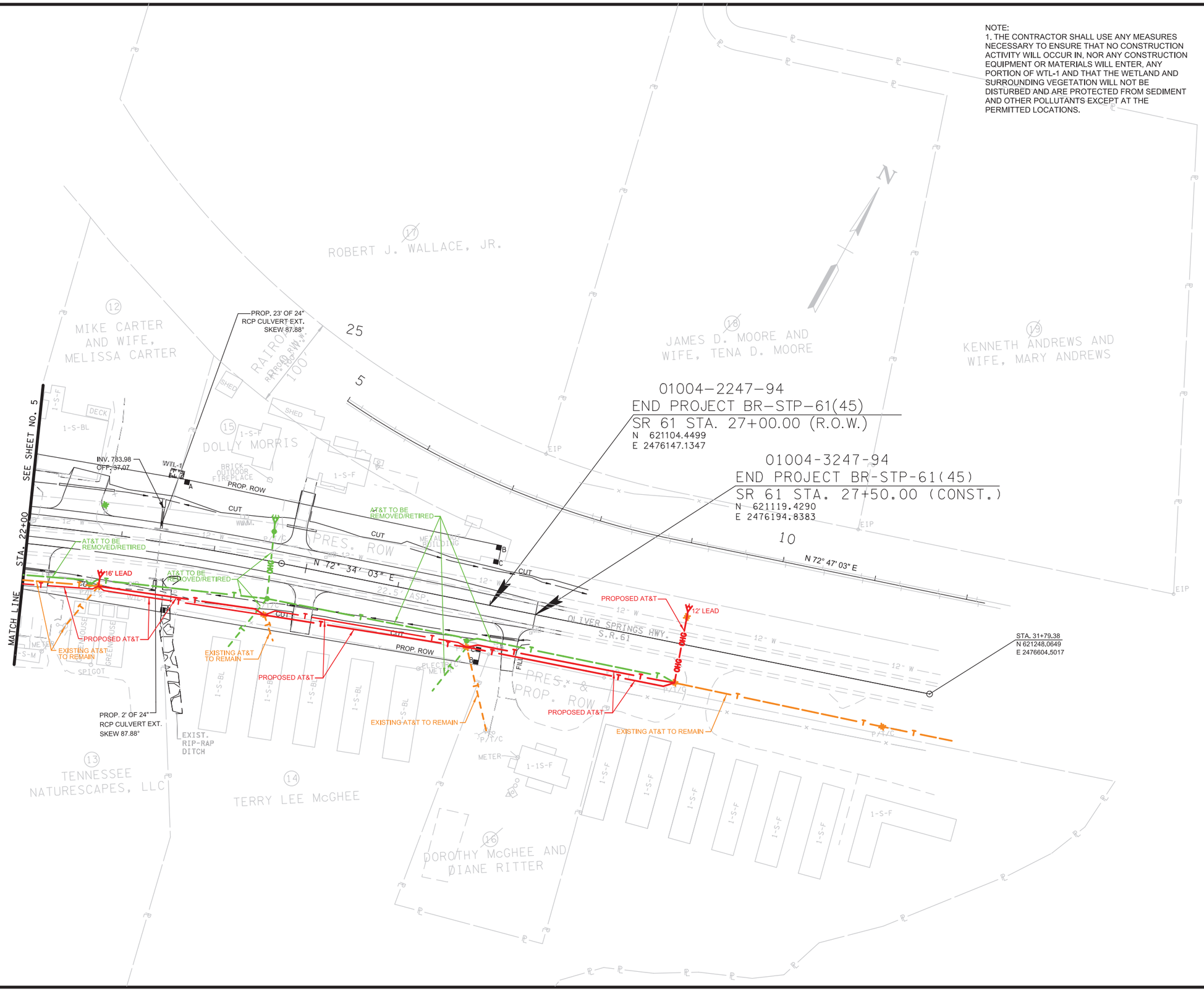

SEALED BY

BARGE DESIGN SOLUTIONS
520 West Summit Hill Drive // Suite 1202 // Knoxville, Tennessee 37902
PHONE (865) 637-2810 // FAX (865) 673-8554
BARGE DESIGN PROJECT NO. 32119-83

AT&T TENNESSEE

UTILITY RELOCATION

STA. 22+00 TO STA. 27+50

SCALE: 1"= 50'

6/9/2023
F:\32\32119\32119\04_CAD\ELEC\B Date Const\PLOT\U4-6.sht

TYPE	YEAR	PROJECT NO.	SHEET NO.
CONST.	2023	BR-STP-61(45)	U_-2
		01004-3247-94	

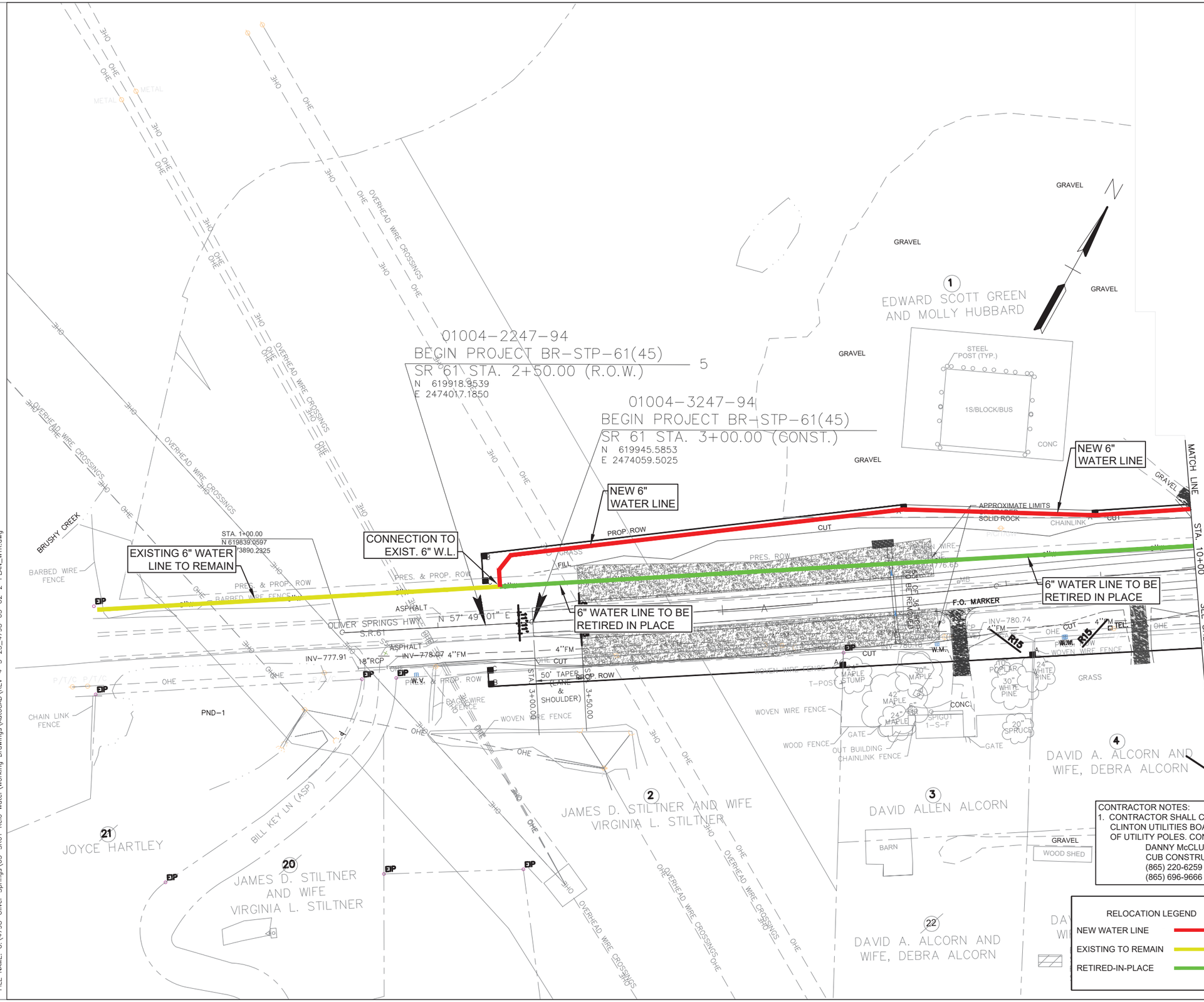

CONTRACTOR NOTES:
1. CONTRACTOR SHALL CO-ORDINATE WITH CLINTON UTILITIES BOARD IF WORKING WITHIN 3' OF UTILITY POLES. CONTACT:
   DANNY McCLURE
   CUB CONSTRUCTION SUPERVISOR
   (865) 220-6259 WORK
   (865) 696-9666 MOBILE

RELOCATION LEGEND	SHEET QUANITIES
NEW WATER LINE	ADDED 755 L.F. OF 6" WATER LINE
EXISTING TO REMAIN	
RETIRED-IN-PLACE	RETIRED-IN-PLACE 732 L.F. OF 6" WATER LINE

DRAWING SCALE CHECK: THIS MARK SHOULD MEASURE EXACTLY 1" WHEN PLOTTED

ALL RIGHTS RESERVED:
THIS DOCUMENT IS THE PROPERTY OF GRW ENGINEERS, INC. AND SHALL NOT BE REPRODUCED IN WHOLE OR IN PART OR USED FOR CONSTRUCTION OF OTHER THAN THIS SPECIFIC PROJECT WITHOUT WRITTEN PERMISSION OF GRW ENGINEERS, INC.

DESIGNED: JWH	
DRAWN: DM	DATE: APRIL 2022
REVIEWED: JWH	SCALE: 1" = 50'
APPROVED: JWH	PROJECT NO. 4798-03

engineering | architecture | geospatial
www.grwinc.com

TOWN OF OLIVER SPRINGS, TENNESSEE
WATER LINE RELOCATIONS AT S.R. 61

SEALED BY

STATE OF TENNESSEE
DEPARTMENT OF TRANSPORTATION

WATER LINE RELOCATIONS

STA. 2+50 TO STA. 10+00

PRINTED: 5/5/2023 @ 10:38AM
PLOTTED BY: DWMorris
FILE NAME: G:\4798-Oliver Springs\03-SR61 Relo Water\Working Drawings\AutoCAD\REV-4-3-23_4798-03-U2-2-PLAN_WTR.dwg

TYPE	YEAR	PROJECT NO.	SHEET NO.
CONST.	2023	BR-STP-61(45)	U_-2
		01004-3247-94	

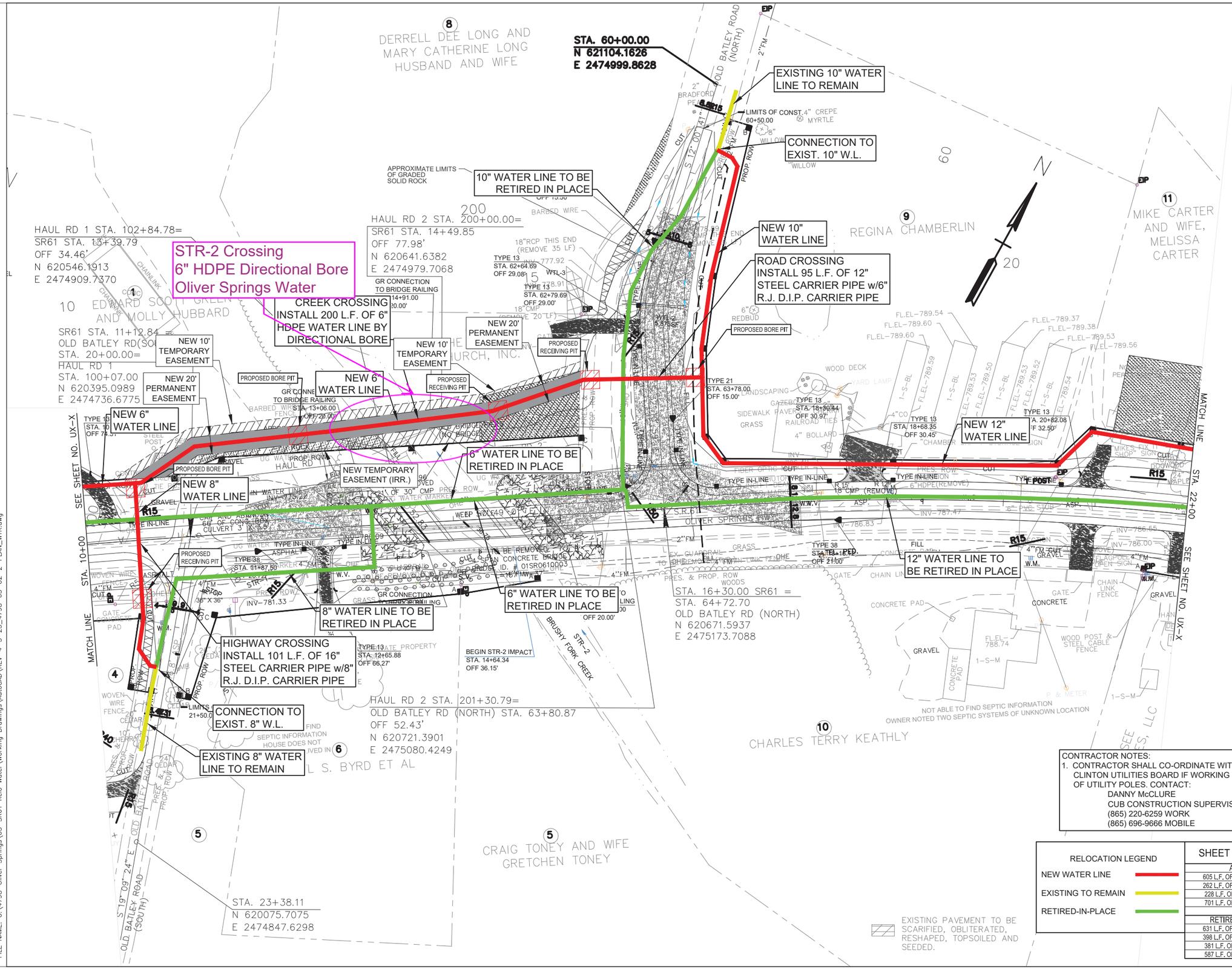

CONTRACTOR NOTES:
1. CONTRACTOR SHALL CO-ORDINATE WITH CLINTON UTILITIES BOARD IF WORKING WITHIN 3' OF UTILITY POLES. CONTACT:
   DANNY McCLURE
   CUB CONSTRUCTION SUPERVISOR
   (865) 220-6259 WORK
   (865) 696-9666 MOBILE

RELOCATION LEGEND	
NEW WATER LINE	
EXISTING TO REMAIN	
RETIRED-IN-PLACE	

EXISTING PAVEMENT TO BE SCARIFIED, OBLITERATED, RESHAPED, TOPSOILED AND SEEDED.

SHEET QUANITIES
ADDED
605 L.F. OF 12" WATER LINE
262 L.F. OF 10" WATER LINE
228 L.F. OF 8" WATER LINE
701 L.F. OF 6" WATER LINE
RETIRED-IN-PLACE
631 L.F. OF 12" WATER LINE
398 L.F. OF 10" WATER LINE
381 L.F. OF 8" WATER LINE
587 L.F. OF 6" WATER LINE

DRAWING SCALE CHECK: THIS MARK SHOULD MEASURE EXACTLY 1" WHEN PLOTTED

ALL RIGHTS RESERVED: THIS DOCUMENT IS THE PROPERTY OF GRW ENGINEERS, INC. AND SHALL NOT BE REPRODUCED IN WHOLE OR IN PART OR USED FOR CONSTRUCTION OF OTHER THAN THIS SPECIFIC PROJECT WITHOUT WRITTEN PERMISSION OF GRW ENGINEERS, INC.

DESIGNED: JWH	
DRAWN: DM	DATE: APRIL 2022
REVIEWED: JWH	SCALE: 1" = 50'
APPROVED: JWH	PROJECT NO. 4798-03

engineering | architecture | geospatial
www.grwinc.com

TOWN OF OLIVER SPRINGS, TENNESSEE
WATER LINE RELOCATIONS AT S.R. 61

SEALED BY

STATE OF TENNESSEE
DEPARTMENT OF TRANSPORTATION

WATER LINE RELOCATIONS

STA. 10+00 TO STA. 22+00

PRINTED: 5/5/2023 @ 10:38AM
PLOTTED BY: DWMorris
FILE NAME: G:\4798-Oliver Springs\03-SR61 Relo Water\Working Drawings\AutoCAD\REV-4-3-23_4798-03-U2-2-PLAN_WTR.dwg

TYPE	YEAR	PROJECT NO.	SHEET NO.
CONST.	2023	BR-STP-61(45)	U_-2
		01004-3247-94	

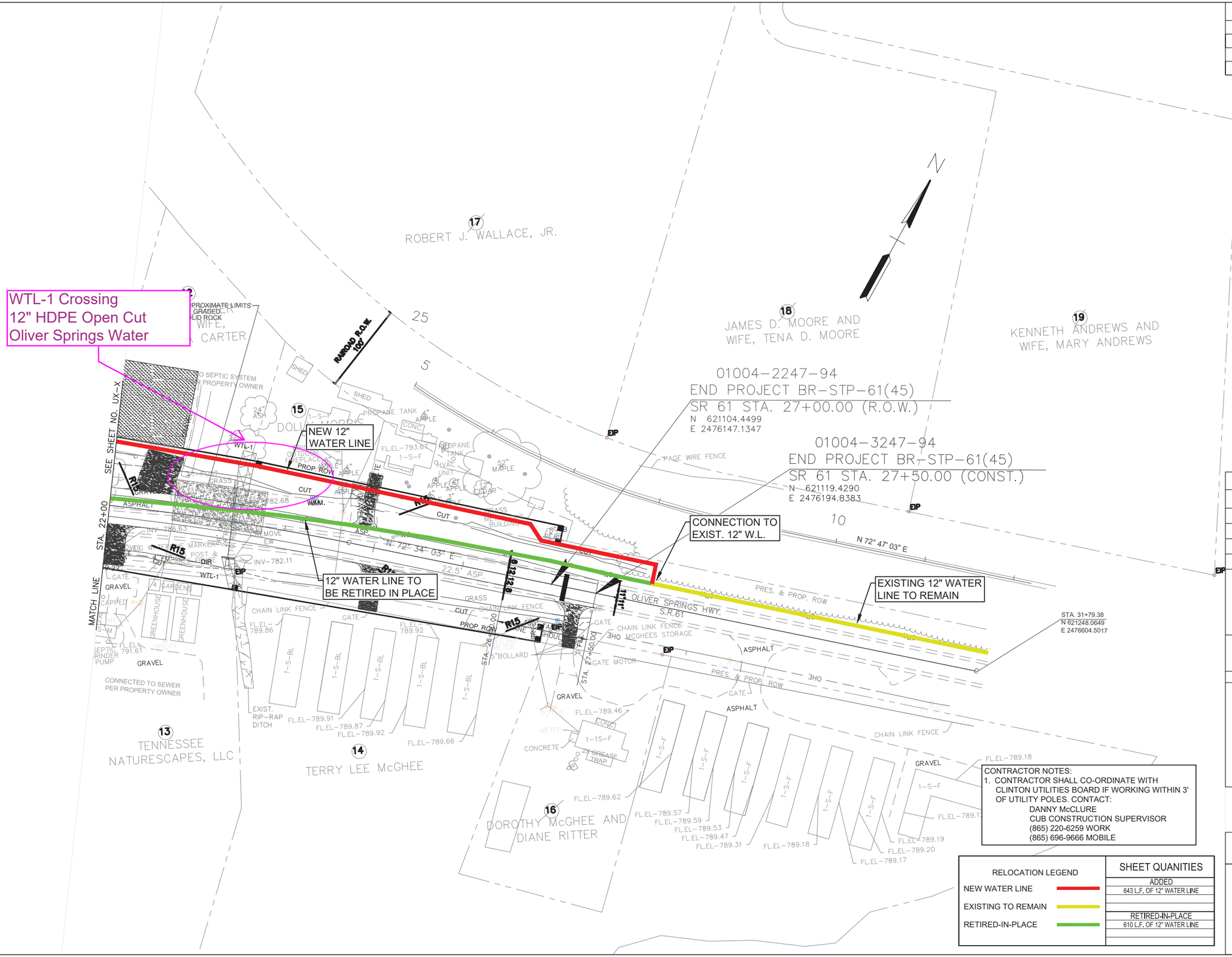

CONTRACTOR NOTES:

1. CONTRACTOR SHALL CO-ORDINATE WITH CLINTON UTILITIES BOARD IF WORKING WITHIN 3' OF UTILITY POLES. CONTACT:
   DANNY McCLURE
   CUB CONSTRUCTION SUPERVISOR
   (865) 220-6259 WORK
   (865) 696-9666 MOBILE

RELOCATION LEGEND	SHEET QUANITIES
	ADDED
NEW WATER LINE	643 L.F. OF 12" WATER LINE
EXISTING TO REMAIN	
	RETIRED-IN-PLACE
RETIRED-IN-PLACE	610 L.F. OF 12" WATER LINE

DRAWING SCALE CHECK: THIS MARK SHOULD MEASURE EXACTLY 1" WHEN PLOTTED

ALL RIGHTS RESERVED: THIS DOCUMENT IS THE PROPERTY OF GRW ENGINEERS, INC. AND SHALL NOT BE REPRODUCED IN WHOLE OR IN PART OR USED FOR CONSTRUCTION OF OTHER THAN THIS SPECIFIC PROJECT WITHOUT WRITTEN PERMISSION OF GRW ENGINEERS, INC.

DESIGNED: JWH	
DRAWN: DM	DATE: APRIL 2022
REVIEWED: JWH	SCALE: 1" = 50'
APPROVED: JWH	PROJECT NO. 4798-03

engineering | architecture | geospatial
www.grwinc.com

TOWN OF OLIVER SPRINGS, TENNESSEE
WATER LINE RELOCATIONS AT S.R. 61

SEALED BY

STATE OF TENNESSEE
DEPARTMENT OF TRANSPORTATION

WATER LINE RELOCATIONS

STA. 22+00 TO STA. 27+50

PRINTED: 5/5/2023 @ 10:38AM PLOTTED BY: DWMorris
FILE NAME: G:\4798-Oliver Springs\03-SR61 Relo Water\Working Drawings\AutoCAD\REV-4-3-23_4798-03-U2-2-PLAN_WTR.dwg

TYPE	YEAR	PROJECT NO.	SHEET NO.
CONST.	2023	BR-STP-61(45)	U_-2
		01004-3247-94	

S.R. 61 ANDERSON CO.

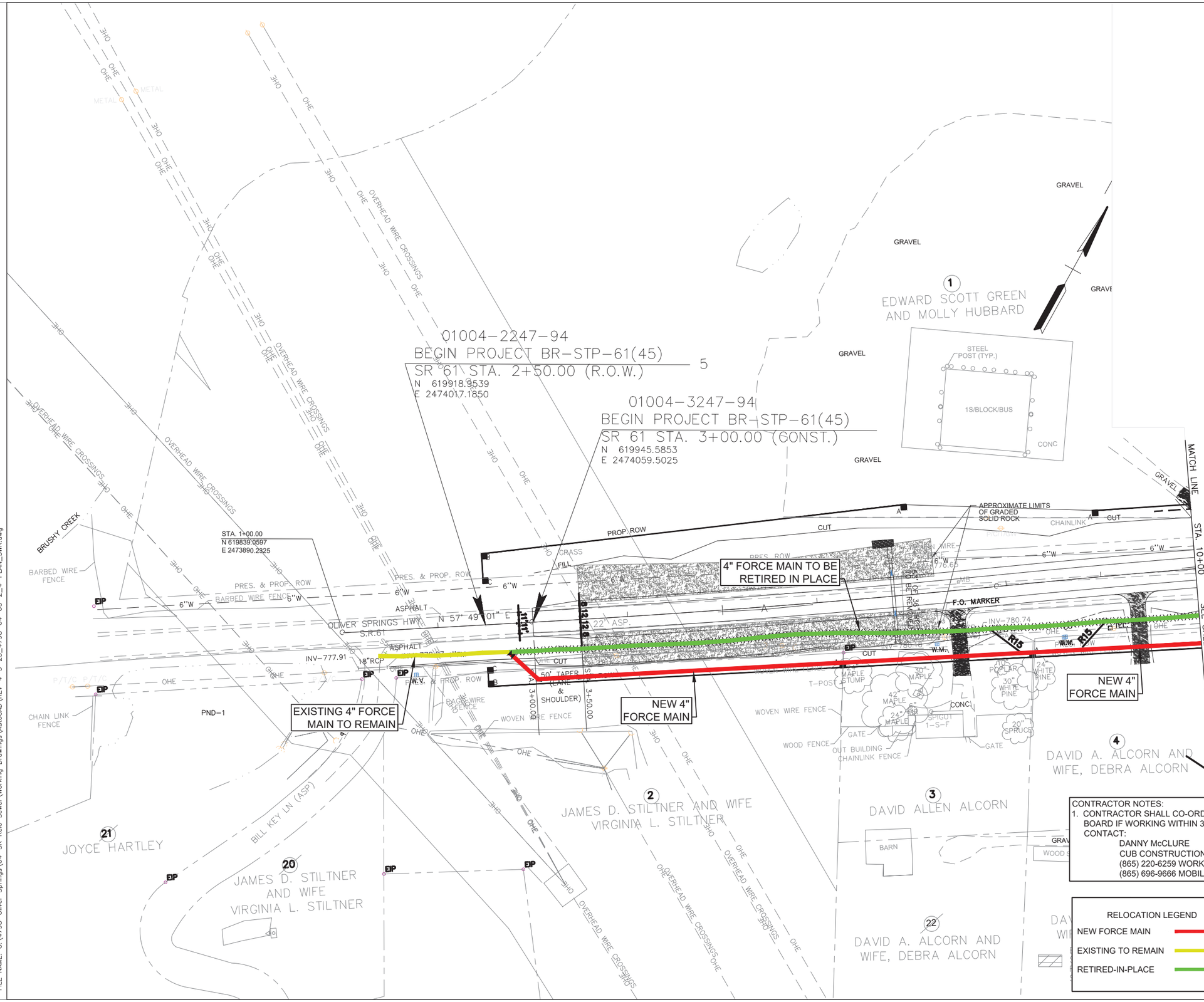

CONTRACTOR NOTES:
1. CONTRACTOR SHALL CO-ORDINATE WITH CLINTON UTILITIES BOARD IF WORKING WITHIN 3' OF UTILITY POLES.
CONTACT:
DANNY McCLURE
CUB CONSTRUCTION SUPERVISOR
(865) 220-6259 WORK
(865) 696-9666 MOBILE

RELOCATION LEGEND	SHEET QUANITIES
NEW FORCE MAIN	ADDED
	742 L.F. OF 4" FORCE MAIN
EXISTING TO REMAIN	
RETIRED-IN-PLACE	RETIRED-IN-PLACE
	728 L.F. OF 4" FORCE MAIN

DRAWING SCALE CHECK: THIS MARK SHOULD MEASURE EXACTLY 1" WHEN PLOTTED

ALL RIGHTS RESERVED:
THIS DOCUMENT IS THE PROPERTY OF GRW ENGINEERS, INC. AND SHALL NOT BE REPRODUCED IN WHOLE OR IN PART OR USED FOR CONSTRUCTION OF OTHER THAN THIS SPECIFIC PROJECT WITHOUT WRITTEN PERMISSION OF GRW ENGINEERS, INC.

DESIGNED: JWH	
DRAWN: DM	DATE: APRIL 2022
REVIEWED: JWH	SCALE: 1" = 50'
APPROVED: JWH	PROJECT NO. 4798-04

engineering | architecture | geospatial
www.grwinc.com

TOWN OF OLIVER SPRINGS, TENNESSEE
WATER LINE RELOCATIONS AT S.R. 61

SEALED BY

STATE OF TENNESSEE
DEPARTMENT OF TRANSPORTATION

FORCE MAIN RELOCATIONS

STA. 2+50 TO STA. 10+00

PRINTED: 5/5/2023 @ 10:44AM PLOTTED BY: DWMorris
FILE NAME: G:\4798-Oliver Springs\04-SR Relo Sewer\Working Drawings\AutoCAD\REV-4-3-23_4798-04-U3-2_4-PLAN_SWR.dwg

TYPE	YEAR	PROJECT NO.	SHEET NO.
CONST.	2023	BR-STP-61(45)	U_-2
		01004-3247-94	

S.R. 61 ANDERSON CO.

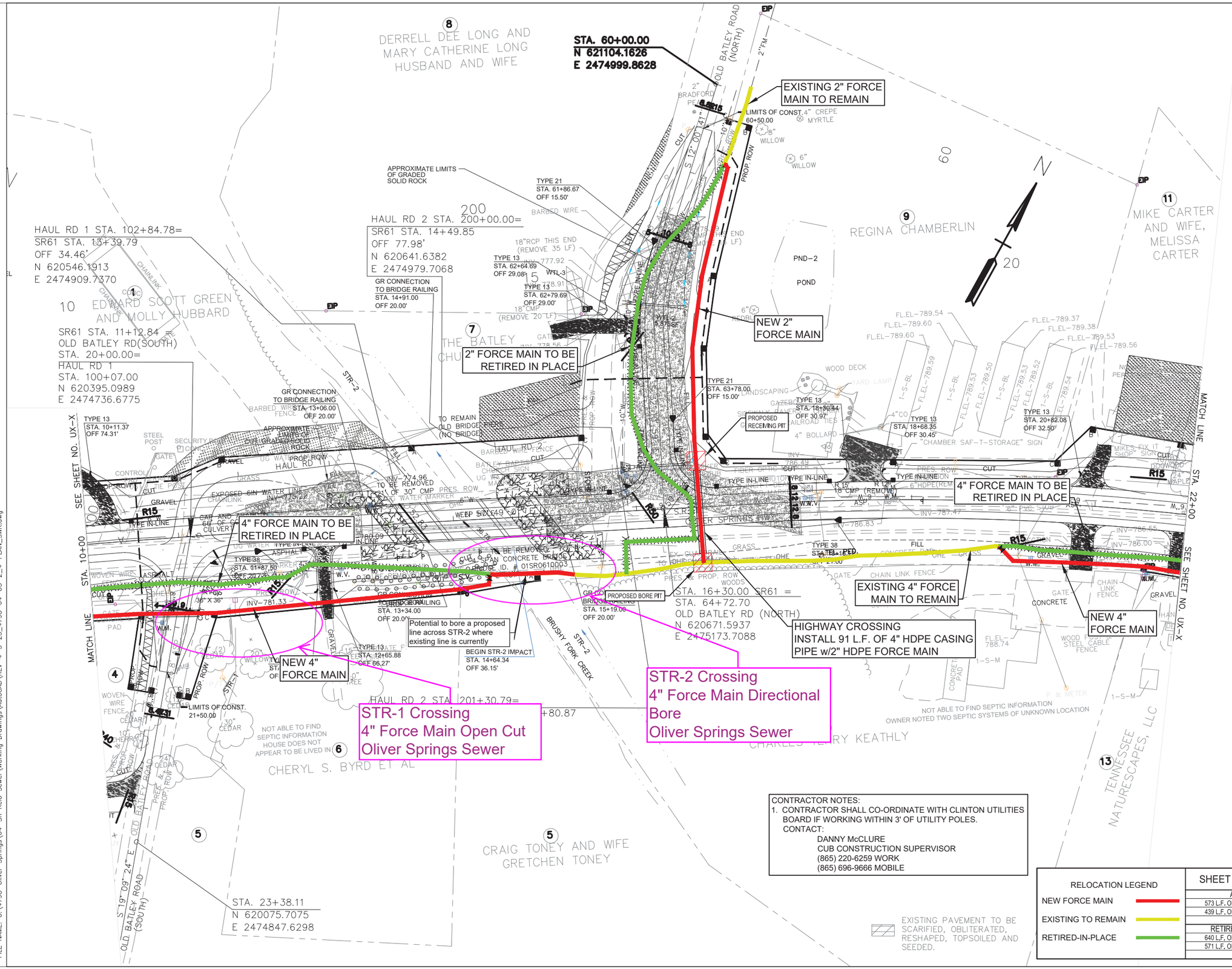

CONTRACTOR NOTES:
1. CONTRACTOR SHALL CO-ORDINATE WITH CLINTON UTILITIES BOARD IF WORKING WITHIN 3' OF UTILITY POLES.
CONTACT:
DANNY McCLURE
CUB CONSTRUCTION SUPERVISOR
(865) 220-6259 WORK
(865) 696-9666 MOBILE

RELOCATION LEGEND	SHEET QUANITIES
	ADDED
NEW FORCE MAIN	573 L.F. OF 4" FORCE MAIN
EXISTING TO REMAIN	439 L.F. OF 2" FORCE MAIN
	RETIRED-IN-PLACE
RETIRED-IN-PLACE	640 L.F. OF 4" FORCE MAIN
	571 L.F. OF 2" FORCE MAIN

DRAWING SCALE CHECK: THIS MARK SHOULD MEASURE EXACTLY 1" WHEN PLOTTED

ALL RIGHTS RESERVED: THIS DOCUMENT IS THE PROPERTY OF GRW ENGINEERS, INC. AND SHALL NOT BE REPRODUCED IN WHOLE OR IN PART OR USED FOR CONSTRUCTION OF OTHER THAN THIS SPECIFIC PROJECT WITHOUT WRITTEN PERMISSION OF GRW ENGINEERS, INC.

DESIGNED: JWH	
DRAWN: DM	DATE: APRIL 2022
REVIEWED: JWH	SCALE: 1" = 50'
APPROVED: JWH	PROJECT NO. 4798-04

engineering | architecture | geospatial
www.grwinc.com

TOWN OF OLIVER SPRINGS, TENNESSEE
WATER LINE RELOCATIONS AT S.R. 61

SEALED BY

STATE OF TENNESSEE
DEPARTMENT OF TRANSPORTATION

FORCE MAIN RELOCATIONS

STA. 10+00 TO STA. 22+00

PLOTTED BY: DWMorris
PRINTED: 5/5/2023 @ 10:44AM
FILE NAME: G:\4798-Oliver Springs\04-SR Relo Sewer\Working Drawings\AutoCAD\REV-4-3-23_4798-04-U3-2_4-PLAN_SWR.dwg

TYPE	YEAR	PROJECT NO.	SHEET NO.
CONST.	2023	BR-STP-61(45)	U_-2
		01004-3247-94	

S.R. 61 ANDERSON CO.

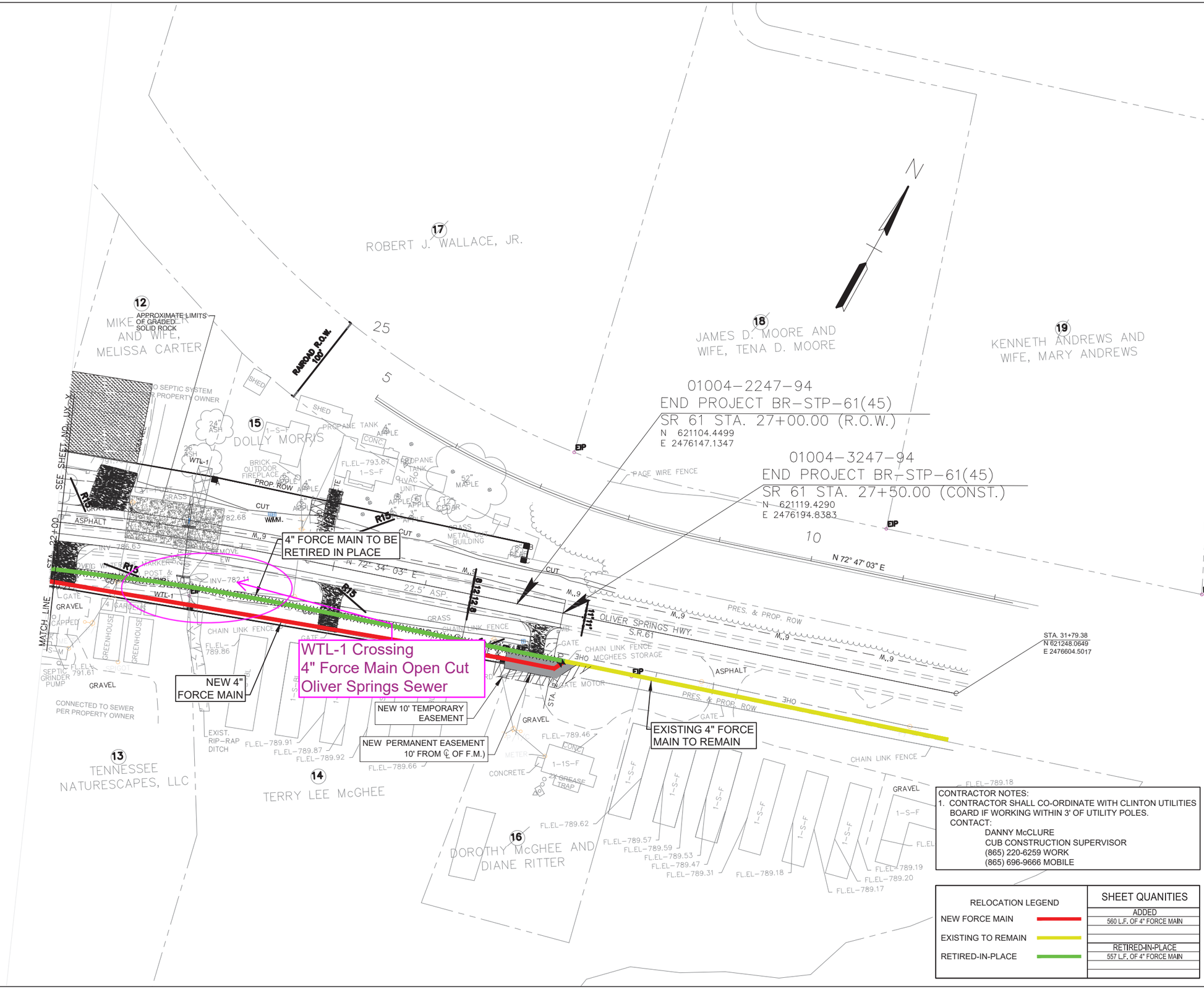

CONTRACTOR NOTES:
1. CONTRACTOR SHALL CO-ORDINATE WITH CLINTON UTILITIES BOARD IF WORKING WITHIN 3' OF UTILITY POLES. CONTACT:
   DANNY McCLURE
   CUB CONSTRUCTION SUPERVISOR
   (865) 220-6259 WORK
   (865) 696-9666 MOBILE

RELOCATION LEGEND	SHEET QUANITIES
NEW FORCE MAIN	ADDED
	560 L.F. OF 4" FORCE MAIN
EXISTING TO REMAIN	
RETIRED-IN-PLACE	RETIRED-IN-PLACE
	557 L.F. OF 4" FORCE MAIN

DRAWING SCALE CHECK: THIS MARK SHOULD MEASURE EXACTLY 1" WHEN PLOTTED

ALL RIGHTS RESERVED: THIS DOCUMENT IS THE PROPERTY OF GRW ENGINEERS, INC. AND SHALL NOT BE REPRODUCED IN WHOLE OR IN PART OR USED FOR CONSTRUCTION OF OTHER THAN THIS SPECIFIC PROJECT WITHOUT WRITTEN PERMISSION OF GRW ENGINEERS, INC.

DESIGNED: JWH	
DRAWN: DM	DATE: APRIL 2022
REVIEWED: JWH	SCALE: 1" = 50'
APPROVED: JWH	PROJECT NO. 4798-04

engineering | architecture | geospatial
www.grwinc.com

TOWN OF OLIVER SPRINGS, TENNESSEE
WATER LINE RELOCATIONS AT S.R. 61

SEALED BY

STATE OF TENNESSEE
DEPARTMENT OF TRANSPORTATION

FORCE MAIN RELOCATIONS

STA. 22+00 TO STA. 27+50

PRINTED: 5/5/2023 @ 10:44AM PLOTTED BY: DWMorris
FILE NAME: G:\4798-Oliver Springs\04-SR Relo Sewer\Working Drawings\AutoCAD\REV-4-3-23_4798-04-U3-2_4-PLAN_SWR.dwg