

# IRTEC

**INNOVATIVE RECLAMATION TECHNOLOGIES & ENGINEERING CO., INC.**  
211 MAIN STREET, P.O. BOX 306, CARYVILLE, TENNESSEE 37714

TELEPHONE: (423)-566-1915  
FAX: (423)-566-1966

January 9, 2018

Mr. Bryan Epperson, NPDES Program Manager  
Division of Water Pollution Control – Mining Section  
Department of Environment and Conservation  
3711 Middlebrook Pike  
Knoxville, Tennessee 37921-6538

Subject: Campbell County Highway Department – Area No. 1  
NPDES Permit #TN0063606 – Campbell County – NPDES Permit Renewal  
Minor Modification Update

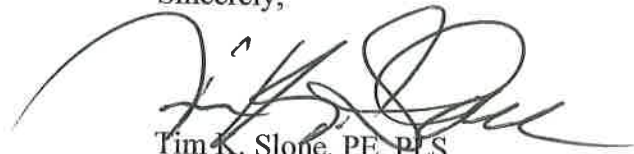
Dear Mr. Epperson:

This letter provides an update of the subject NPDES permit renewal application submitted in November of last year. After discussions with the permit writer, Mr. Geoff Klein, and review of the site with the road superintendent, Mr. Ron Dilbeck, it became apparent that there some minor modifications to the approved plans.

- The Campbell County quarry has not had an asphalt plant in many years. They rely on a contractor when asphalt mix is needed for tar and chip applications.
- After review with the road superintendent and some minor field work by the quarry, a storm water monitoring point is apparently no longer required.
- Some property adjacent to the quarry site previously used for storage has been sold and removed from the permit area. The overall permit boundary was adjusted resulting in no overall change to the permit acreage. An updated Site Plan Map is included with this update submittal.

Enclosed for your records are two additional copies of this letter with updated maps. If you have any questions or need further information, please contact me at (423)-566-1915.

Sincerely,



Tim K. Slone, PE, PLS  
On Behalf of Campbell County  
Highway Department

Enclosures



cc: Mr. Ron Dilbeck, Road Superintendent, Campbell County  
File

APPROVED	
TENNESSEE DEPARTMENT OF ENVIRONMENT AND CONSERVATION DIVISION OF WATER POLLUTION CONTROL MINING SECTION	
FOR THE DIRECTOR:	DATE: 5/11/18
BY: <i>Geoff Klein</i>	

IAN 1 1 2018



	UPDATED MINING PIT	11/17/17	IRTEC
	UPDATED EXTENT OF HIGHWALL	08/28/02	IRTEC
	ADDED NEW ROAD/OFFICE AREA	08/25/00	IRTEC
	PROPERTY LINE	11/17/97	IRTEC
	UPDATED EXTENT OF HIGHWALL	08/11/97	IRTEC

MINE NAME		AREA NO. 1		PERMITTED ACREAGE		41	
COUNTY		CAMPBELL		STATE		TENNESSEE	
PERMIT NO.				TN0063606			
QUADRANGLE MAP		JACKSBORO (136-SW)		LATITUDE		36°20'05"	
				LONGITUDE		84°08'43"	
MAP DATE		11-06-90		SCALE		1"=200'	
				CONTOUR INTERVAL		10' AND 20'	
DATE MAP REVISED				1/09/18		FILE DWG. NO.	
				CCQ-PM			
PREPARED FOR:							
<b>CAMPBELL COUNTY HIGHWAY DEPARTMENT</b> <b>136 MOUNT PARAN ROAD</b> <b>JACKSBORO, TENNESSEE 37757</b>							
PREPARED BY:							
 APPROVED		<b>IRTEC</b> 211 Main Street, P.O. Box 306 Caryville, TN 37714 423 566-1915 Fax 423 566-1966					

TENNESSEE DEPARTMENT OF ENVIRONMENT AND CONSERVATION  
 DIVISION OF WATER POLLUTION CONTROL MINING SECTION

FOR THE DIRECTOR:

BY:

*[Signature]* DATE: 5/11/18

JAN 11 2018