


Photographic Log


Client or Facility Name: 31 W Insulation Facility		Site Location: 36.414903 / -86.715389	Project No.: TNR242083
Photo No. 1	Date 06/01/2018		
Description Looking southeast from the southern boundary of the project site. 36.415170 / -86.716496			

Photo No. 2	Date 06/01/2018		
Description Looking northeast from the southwest portion of the project site. 36.415170 / -86.716496			

Please note: all geographic coordinates provided have a limited precision and should be considered approximate.

Client or Facility Name: 31 W Insulation Facility	Site Location: 36.414903 / -86.715389	Project No.: TNR242083
---	---	----------------------------------

Photo No. 3	Date 06/01/2018	
Description Looking east from the western portion of the project site. 36.415618 / -86.716385		

Photo No. 4	Date 06/01/2018	
Description Looking north from the western portion of the project site. 36.415618 / -86.716385		

Please note: all geographic coordinates provided have a limited precision and should be considered approximate.

Client or Facility Name: 31 W Insulation Facility	Site Location: 36.414903 / -86.715389	Project No.: TNR242083
---	---	----------------------------------


Photo No. 5	Date 06/01/2018	
Description Looking north from the northwestern portion of the site. 36.415755 / -86.716288		

Photo No. 6	Date 06/01/2018	
Description Looking north into property sediment basin on the northwest corner of the property. Evidence of material into basin. 36.415965 / -86.716327		

Please note: all geographic coordinates provided have a limited precision and should be considered approximate.

Client or Facility Name: 31 W Insulation Facility	Site Location: 36.414903 / -86.715389	Project No.: TNR242083
---	---	----------------------------------

Photo No. 7	Date 06/01/2018	
Description Looking east northeast toward the limits of disturbance; evidence of erosional gully formation on unstable slope. 36.416028 / -86.716182		

Photo No. 8	Date 06/01/2018	
Description Looking southwest from the northeast corner of the project site. 36.415265 / -86.715430		

Please note: all geographic coordinates provided have a limited precision and should be considered approximate.

Client or Facility Name: 31 W Insulation Facility	Site Location: 36.414903 / -86.715389	Project No.: TNR242083
---	---	----------------------------------

Photo No. 9	Date 06/01/2018	
Description Contents of the onsite SWPPP box. 36.415217 / -86.715331		

Photo No. 10	Date 06/01/2018	
Description Looking northwest across the southern boundary of the project site. 36.414871 / -86.715465		

Please note: all geographic coordinates provided have a limited precision and should be considered approximate.