





Site: Middle Point Landfill
Permit ID: TNR053250
Location: 750 East Jefferson Pike, Murfreesboro, TN
Date: 7/24/2023
Inspector: J. Leffew



 **Note cam lite**
Address : Wade Springs Rd,
Murfreesboro, 37130, TN, United
States
Latitude : 35.945067 °
Longitude : -86.371087 °
Altitude : 525.0 feet
Date : 02/24/2023 12:57 PM
Accuracy : 2.99 feet
Note : Click by  Michael

Site: Middle Point Landfill
Permit ID: TNR053250
Location: 750 East Jefferson Pike, Murfreesboro, TN
Date: 7/24/2023
Inspector: J. Leffew



 **Note cam lite**
Address : E Jefferson Pike,
Murfreesboro, 37130, TN, United
States
Latitude : 35.944957 °
Longitude : -86.371055 °
Altitude : 527.69 feet
Date : 02/24/2023 12:57 PM
Accuracy : 2.85 feet
Note : Click by  Michael

Site: Middle Point Landfill
Permit ID: TNR053250
Location: 750 East Jefferson Pike, Murfreesboro, TN
Date: 7/24/2023
Inspector: J. Leffew



 **Note cam lite**
Address : E Jefferson Pike,
Murfreesboro, 37130, TN, United
States
Latitude : 35.944917 °
Longitude : -86.370878 °
Altitude : 525.0 feet
Date : 02/24/2023 12:58 PM
Accuracy : 4.66 feet
Note : Click by  Michael

Site: Middle Point Landfill
Permit ID: TNR053250
Location: 750 East Jefferson Pike, Murfreesboro, TN
Date: 7/24/2023
Inspector: J. Leffew



Site: Middle Point Landfill
Permit ID: TNR053250
Location: 750 East Jefferson Pike, Murfreesboro, TN
Date: 7/24/2023
Inspector: J. Leffew



 **Note cam lite**
Address : E Jefferson Pike,
Murfreesboro, 37130, TN, United
States
Latitude : 35.942732 °
Longitude : -86.370154 °
Altitude : 548.46 feet
Date : 02/24/2023 01:07 PM
Accuracy : 3.58 feet
Note : Click by  Michael

Site: Middle Point Landfill
Permit ID: TNR053250
Location: 750 East Jefferson Pike, Murfreesboro, TN
Date: 7/24/2023
Inspector: J. Leffew



 **Note cam lite**
Address : Murfreesboro, 37130,
TN, United States
Latitude : 35.943098 °
Longitude : -86.369970 °
Altitude : 545.21 feet
Date : 02/24/2023 01:06 PM
Accuracy : 2.62 feet
Note : Click by  Michael

Site: Middle Point Landfill

Permit ID: TNR053250

Location: 750 East Jefferson Pike, Murfreesboro, TN

Date: 7/24/2023

Inspector: J. Leffew



 **Note cam lite**
Address : E Jefferson Pike,
Murfreesboro, 37130, TN, United
States
Latitude : 35.944053°
Longitude : -86.369383°
Altitude : 538.22 feet
Date : 02/24/2023 01:09 PM
Accuracy : 4.23 feet
Note : Click by  Michael

Site: Middle Point Landfill

Permit ID: TNR053250

Location: 750 East Jefferson Pike, Murfreesboro, TN

Date: 7/24/2023

Inspector: J. Leffew



 **Note cam lite**
Address : E Jefferson Pike,
Murfreesboro, 37130, TN, United
States
Latitude : 35.944018 °
Longitude : -86.369349 °
Altitude : 536.84 feet
Date : 02/24/2023 01:09 PM
Accuracy : 4.46 feet
Note : Click by  Michael

Site: Middle Point Landfill

Permit ID: TNR053250

Location: 750 East Jefferson Pike, Murfreesboro, TN

Date: 7/24/2023

Inspector: J. Leffew



 **Note cam lite**
Address : E Jefferson Pike,
Murfreesboro, 37130, TN, United
States
Latitude : 35.944057 °
Longitude : -86.369377 °
Altitude : 538.62 feet
Date : 02/24/2023 01:09 PM
Accuracy : 3.81 feet
Note : Click by  Michael