

**TENNESSEE DEPARTMENT OF ENVIRONMENT AND CONSERVATION DIVISION OF  
WATER RESOURCES**

**OFFICE CORRESPONDENCE**

DATE: May 2-3, 2023

TO: Office Files

FROM: Stephen Miller & Will Little

SUBJECT: No. Fork Forked Deer #7 Dam


27-7035

Gibson Co.

JEFO Safe Dams staff made site visits to verify the completion of the maintenance activity of the above referenced dam. JEFO staff made a site visit on 5/2/2023 while most of the work was being conducted. JEFO staff along with the WTRBA Engineer and Maintenance Supervisor and NRCS Engineers met and discussed the progression of work while the work was taking place. JEFO staff revisited the site on 5/3/2023 before the WTRBA stabilized the reworked area.


JEFO Safe Dams staff has verified that the maintenance activity is complete, and the area has been seeded and strawed.

## Photographic Log

Client or Facility Name:		Site Location:	Project No.:
NFFD #7		Gibson Co.	27-7035
Photo No.	Date		
1	5/2/2023		
Description			
Upstream Slope			



## Photographic Log

Client or Facility Name:		Site Location:	Project No.:
NFFD #7		Gibson Co.	27-7035
Photo No.	Date		
2	5/2/2023		
Description			
Upstream Slope			
		May 2, 2023 at 12:28:48 PM	




## Photographic Log

<b>Client or Facility Name:</b> NFFD #7		<b>Site Location:</b> Gibson Co.	<b>Project No.:</b> 27-7035
<b>Photo No.</b> 3	<b>Date</b> 5/3/2023		
<b>Description</b> Upstream Slope			

May 3, 2023 at 1:05:50 PM




## Photographic Log

<b>Client or Facility Name:</b> NFFD #7		<b>Site Location:</b> Gibson Co.	<b>Project No.:</b> 27-7035
<b>Photo No.</b> 4	<b>Date</b> 5/3/2023		
<b>Description</b> Downstream Slope			




## Photographic Log


<b>Client or Facility Name:</b> NFFD #7		<b>Site Location:</b> Gibson Co.	<b>Project No.:</b> 27-7035
<b>Photo No.</b> 5	<b>Date</b> 5/3/2023		
<b>Description</b> Borrow Area			

May 3, 2023 at 1:06:19 PM

## Photographic Log

<b>Client or Facility Name:</b> NFFD #7		<b>Site Location:</b> Gibson Co.	<b>Project No.:</b> 27-7035
<b>Photo No.</b> 6	<b>Date</b>	 A photograph showing a wide, gravelly upstream slope leading to a pond. The slope is covered in light-colored gravel and sparse green grass. The pond is on the left, and a dense line of green trees is in the background under a clear blue sky.	
<b>Description</b> Upstream Slope			

## Photographic Log

<b>Client or Facility Name:</b> NFFD #7		<b>Site Location:</b> Gibson Co.	<b>Project No.:</b> 27-7035
<b>Photo No.</b> 7	<b>Date</b>		
<b>Description</b> Downstream Slope & Borrow Area			