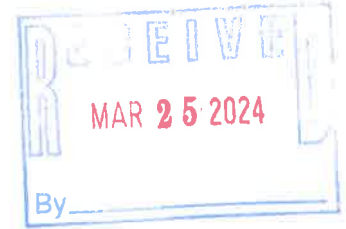




ADM Grain Company – Memphis
1811 Dock Street
Memphis, TN 38113

901-946-2593



March 4, 2024

Division of Water Resources
Natural Resources Unit
William R. Snodgrass – Tennessee Tower
312 Rosa L. Parks Avenue, 11th Floor
Nashville, TN 37243-1102

RE: ADM Grain Company – Memphis
Permit No. NRS16.099-21
Dredging Event

To Whom It May Concern,

ADM Grain Company located at 1811 Dock Street, Memphis, TN 38113 is submitting this report per Part 1 Special Condition 2 of the facility's Aquatic Resource Alteration Permit NRS16.099-21.

Please see the attached report providing additional detail of the dredging event. All approved plans and permit conditions were met.

If you have any questions or require further information on this, please contact Simeon Wright at (870) 714-0265.

Sincerely,

Simeon Wright
Operations Superintendent

Exhibit A – Project Survey Data Map Actual Depths
Exhibit B – Project Survey Data Map Low Water Reference Plane
Exhibit C – Project Photographs

Permittee: ADM Grain Company
1811 Dock Street
Memphis, TN 38113

Permit No.: NRS16.099-21

Scope of work: Navigational dredging at ADM Grain's Memphis port facility in McKellar Lake completed by Great Lakes Dredge & Dock Company, LLC. All dredged material was pumped to the material disposal site, Treasure Island, via an enclosed piping system that contained the dredged material.

Start date: December 21, 2023

End date: December 24, 2023

The permittee shall include sufficient information, including photographic documentation, to demonstrate conformance with approved plans, specifications, and special conditions of the permit.
Please see Exhibit A, Project Survey Data Map, Exhibit B, Project Survey Data Map with Low Water Reference Plane and Exhibit C, Project Photographs demonstrating compliance with all approved plans, specifications and special conditions.

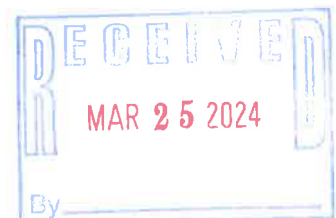


Exhibit A, Project Survey Data Map, depicts the dredge cut area with the water depths at the time of the survey:

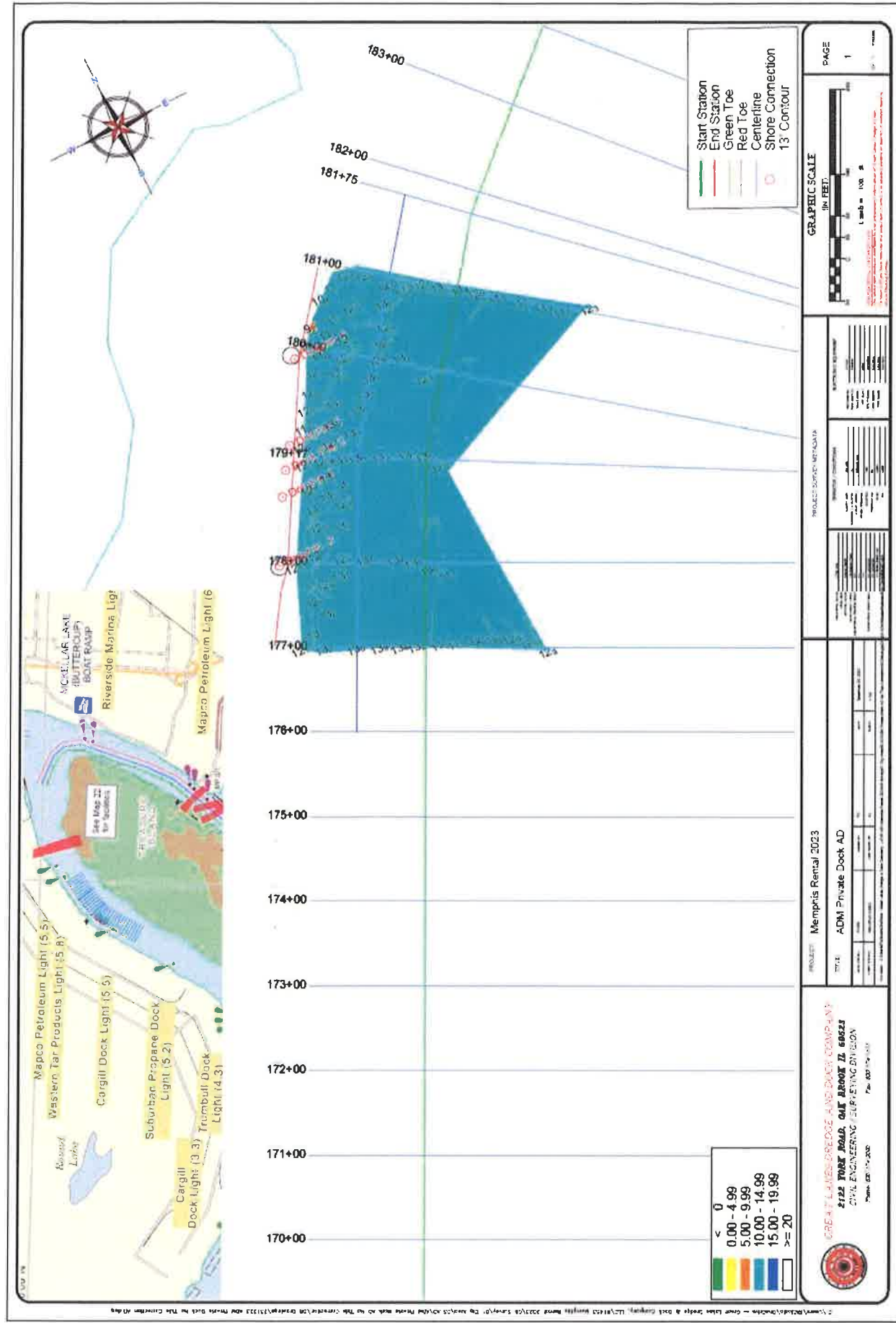


Exhibit B, Project Survey Data Map with LWRP, depicts the dredge cut area with a Low Water Reference Plane:

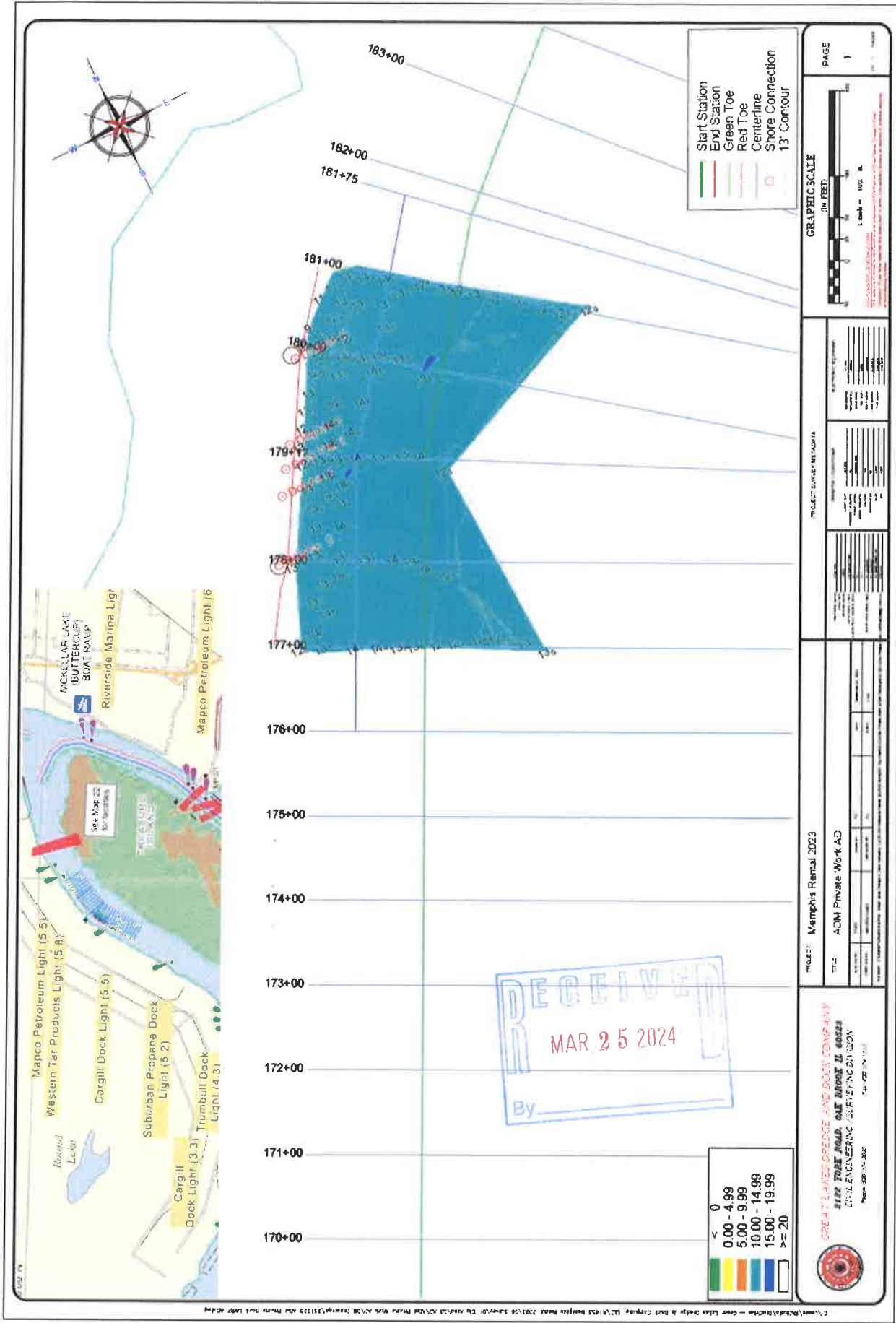


Exhibit C, Project Photographs: Depicts progression of the project from start to finish.


Dredging Rig at ADM Grain – Memphis facility.



Piping system from dredging rig at the ADM Grain – Memphis facility transferring dredge material to Treasure Island.



Piping system from dredging rig at the ADM Grain – Memphis facility transferring dredge material to Treasure Island (higher level angle).



Piping system at Treasure Island.



RECEIVED
MAR 25 2024
By _____

Piping system at Treasure Island.



RECEIVED
MAR 25 2024
By _____