



TENNESSEE DEPARTMENT OF ENVIRONMENT AND CONSERVATION
Division of Water Resources
William R. Snodgrass Tennessee Tower, 312 Rosa L. Parks Avenue, 11th Floor,
Nashville, Tennessee, 37243
1-888-891-8332 (TDEC)

Rcd DWR
em
5.12.2022

Application for Aquatic Resource Alteration Permit (ARAP) & State §401 Water Quality Certification

OFFICIAL STATE USE ONLY	Site #:	Permit #:	NR2104.117
--------------------------------	---------	-----------	-------------------

Section 1. Applicant Information (individual responsible for site, signs certification below)

Applicant Name (company or individual) A Simmons Ridge Partners, LLC		SOS #: 000776451		Status: Active
Primary Contact/Signatory: John Franks		Signatory's Title or Position: Representative		
Mailing Address: 144 Southeast Parkway Suite 230		City: Franklin	State: TN	Zip: 37064
Phone: (615) 207-1820	Fax:	E-mail: Jfranks130@msn.com		

Section 2. Alternate Contact/Consultant Information (a consultant is not required)

Alternate Contact Name: Anthony Grow				
Company: Grow Environmental Solutions LLC		Title or Position: Consultant		
Mailing Address: 1406 Wilson Avenue		City: Tullahoma	State: TN	Zip: 37388
Phone: (931) 273-4681	Fax:	E-mail: tony@growenv.com		

Section 3. Fee (Application will be incomplete until fee is received)

<input type="checkbox"/> No Fee	<input checked="" type="checkbox"/> Fee Submitted with Application	Amount Submitted: \$ <u>500</u>
---------------------------------	--	---------------------------------

Current application fee schedules can be found at the Division of Water Resources webpage at:
<https://www.tn.gov/environment/permit-permits/water-permits1/aquatic-resource-alteration-permit--arap-.html>
or by calling (615) 532-0625. Please make checks payable to "Treasurer, State of Tennessee".

Billing Contact Name (if different from Applicant): Name: Email: Address: Phone:

Section 4. Project Details (fill in information and check appropriate boxes)

Site or Project Name: South Carothers Road Extension		Nearest City, Town or Major Landmark: Franklin	
Street Address or Location (include Zip): Northwest of the intersection of S Carothers Road and Longpoint Way, 37064			
County(ies): Williamson	MS4 Jurisdiction: Williamson	Latitude (dd.dddd): 35.888102	
		Longitude (dd.dddd): -86.816959	
Resource Proposed for Alteration: <input checked="" type="checkbox"/> Stream / River <input type="checkbox"/> Wetland <input type="checkbox"/> Reservoir			
Name of Water Resource (for more information, access http://tdeconline.tn.gov/dwr): Unnamed			

Brief Project Description (a more detailed description is required under Section 8):

Project proposes to impact 54 linear feet of an unnamed tributary to the Harpeth River through widening of an existing road crossing

Does the proposed activity require approval from the U.S. Army Corps of Engineers, the Tennessee Valley Authority, or any other federal, state, or local government agency? ☐ Yes ☒ No

If Yes, provide the permit reference numbers:

Is the proposed activity associated with a larger common plan of development: ☐ Yes ☒ No

If Yes, submit site plans and identify the location and overall scope of the common plan of development.

Plans attached? ☐ Yes ☒ No

If applicable, indicate any other federal, state, or local permits that are associated with the overall project site (common plan of development) that have been obtained in the past (e.g., construction general permit and/or other ARAP):

Application for Aquatic Resource Alteration Permit (ARAP) & State §401 Water Quality Permit

Section 5. Project Schedule (fill in information and check appropriate boxes)

Proposed Start Date: 2021

Estimated End Date: 2021

Is any portion of the activity complete now?

☐ Yes

☒ No

If yes, describe the extent of the completed portion:

The required information in Sections 6-11 must be submitted on a separate sheet(s) and submitted in the same numbered format as presented below. If any question is not applicable, state the reason why it is not applicable.

Section 6. Description		Attached Yes No	
6.1	A narrative description of the scope of the project	<input checked="" type="checkbox"/>	<input type="checkbox"/>
6.2	USGS topographic map indicating the exact location of the project (can be a photographic copy)	<input checked="" type="checkbox"/>	<input type="checkbox"/>
6.3	Photographs of the resource(s) proposed for alteration with location description (photo locations should be noted on map)	<input checked="" type="checkbox"/>	<input type="checkbox"/>
6.4	A narrative description of the existing stream and/or wetland characteristics including, but not limited to, dimensions (e.g., depth, length, average width), substrate and riparian vegetation	<input checked="" type="checkbox"/>	<input type="checkbox"/>
6.5	A narrative description of the proposed stream and/or wetland characteristics including, but not limited to, dimensions (e.g., depth, length, average width), substrate and riparian vegetation	<input checked="" type="checkbox"/>	<input type="checkbox"/>
6.6	In the case of wetlands, include a wetland delineation with delineation forms and site map denoting location of data points	<input checked="" type="checkbox"/>	<input type="checkbox"/>
6.7	A copy of all hydrologic or jurisdictional determination documents issued for water resources on the project site	<input checked="" type="checkbox"/>	<input type="checkbox"/>

Section 7. Project Rationale		Attached Yes No	
Describe the need for the proposed activity, including, but not limited to, the purpose, alternatives considered, and what will be done to avoid or minimize impacts to water resources		<input checked="" type="checkbox"/>	<input type="checkbox"/>

Section 8. Technical Information		Attached Yes No	
8.1	Detailed plans, specifications, blueprints, or legible sketches of present site conditions and the proposed activity. Plans must be 8.5x 11 inches. Additional larger plans may also be submitted to aid in application review. The detailed plans should be superimposed on existing and new conditions (e.g., stream cross sections where road crossings are proposed)	<input checked="" type="checkbox"/>	<input type="checkbox"/>
8.2	For both the proposed activity and compensatory mitigation, provide a discussion regarding the sequencing of events and construction methods	<input checked="" type="checkbox"/>	<input type="checkbox"/>
8.3	Depiction and narrative on the location and type of erosion prevention and sediment control (EPSC) measures for the proposed alterations	<input checked="" type="checkbox"/>	<input type="checkbox"/>

Section 9. Water Resources Degradation (degree of proposed impact) Note that in most cases, activities that exceed the scope of the General Permit limitations are considered greater than de minimis degradation to water quality.

Please provide your basis for concluding the proposed activity will cause one of the following levels of water quality

degradation: a. ☒ De minimis degradation

b. ☐ greater than de minimis degradation (if greater than de minimis complete Sections 10-11)

For information and guidance on the definition of de minimis and degradation, refer to the Antidegradation Statement in Chapter 0400-40-03-.06 of the Tennessee Water Quality Criteria Rule at: <http://publications.tnsofiles.com/rules/0400/0400-40/0400-40.htm>


For information on specifics on what General Permits can cover, refer to the Natural Resources Unit webpage at:

<http://www.tn.gov/environment/permit-permits/water-permits1/aquatic-resource-alteration-permit--arap/permit-water-aquatic-resource-alteration-list-of-general-permits.html>

Application for Aquatic Resource Alteration Permit (ARAP) & State §401 Water Quality Permit

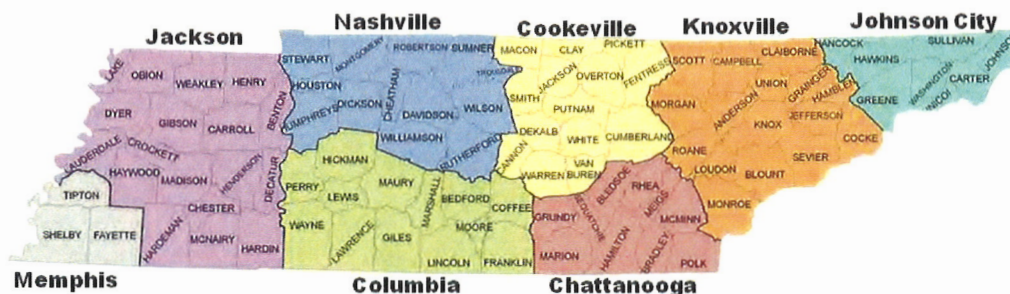
Section 10. Detailed Alternatives Analysis		Attached	
		Yes	No
10.1	Analyze all reasonable alternatives and describe the level of degradation caused by each of the feasible alternatives	<input type="checkbox"/>	<input type="checkbox"/>
10.2	Discuss the social and economic consequences of each alternative	<input type="checkbox"/>	<input type="checkbox"/>
10.3	Demonstrate that the degradation associated with the preferred alternative will not violate water quality criteria for uses designated in the receiving waters, and is necessary to accommodate important economic and social development in the area	<input type="checkbox"/>	<input type="checkbox"/>

Section 11. Compensatory Mitigation		Attached	
		Yes	No
11.1	A detailed discussion of the proposed compensatory mitigation	<input type="checkbox"/>	<input type="checkbox"/>
11.2	Describe how the compensatory mitigation would result in no net loss of resource value	<input type="checkbox"/>	<input type="checkbox"/>
11.3	Provide a detailed monitoring plan for the compensatory mitigation site	<input type="checkbox"/>	<input type="checkbox"/>
11.4	Describe the long-term protection measures for the compensatory mitigation site (e.g., deed restrictions, conservation easement)	<input type="checkbox"/>	<input type="checkbox"/>

Certification and Signature			
<p>An application submitted by a corporation must be signed by a principal executive officer; from a partnership or proprietorship, by the partner or proprietor respectively; from a municipal, state, federal or other public agency or facility, the application must be signed by either a principal executive officer, ranking elected official, or other duly authorized employee.</p> <p><i>I certify under penalty of law that this document and all attachments were prepared by me, or under my direction or supervision. The submitted information is to the best of my knowledge and belief, true, accurate, and complete. I am aware that there are significant penalties for submitting false information, including the possibility of fine and imprisonment. As specified in Tennessee Code Annotated Section 39-16-702(a)(4), this declaration is made under penalty of perjury.</i></p>			
John Franks <hr/> Printed Name	Representative <hr/> Official Title	 <hr/> Signature	4-22-2022 <hr/> Date

Submitting the form and obtaining more information. Note that this form must be signed by the principal executive officer, partner or proprietor, or a ranking elected official in the case of a municipality; for details see **Certification and Signature** statement above. For more information, contact your local EFO at the toll-free number 1-888-891-8332 (TDEC). Submit the completed ARAP Application form (keep a copy for your records) to the appropriate EFO for the county(ies) where the ARAP activity is located, addressed to **Attention: ARAP Processing**. You may also electronically submit the complete application and all associated attachments to water.permits@tn.gov.

EFO	Street Address	Zip Code	EFO	Street Address	Zip Code
Memphis	8383 Wolf Lake Drive, Bartlett	38133-4119	Cookeville	1221 South Willow Ave.	38506
Jackson	1625 Hollywood Drive	38305-4316	Chattanooga	1301 Riverfront Pkwy., Ste. 206	37402
Nashville	711 R S Gass Boulevard	37243	Knoxville	3711 Middlebrook Pike	37921
Columbia	1421 Hampshire Pike	38401	Johnson City	2305 Silverdale Road	37601



Simmons Ridge Partners, LLC

144 SE Parkway, Suite 230

Franklin, TN 37064

(615) 207-1820

April 22, 2022

ATTN: ARAP Processing

Tennessee Department of Environment and Conservation – Nashville Environmental Field Office

Division of Water Resources

711 R.S. Gass Boulevard

Nashville, TN 37243

RE: ARAP Road Crossing Extension Application – South Carothers Road Extension, Franklin, Tennessee

Attached is a completed and signed Aquatic Resource Alteration Permit application to widen a road crossing, impacting 54 additional linear feet of an unnamed tributary (Stream1) of the Harpeth River for a total impact of 74 linear feet. The road crossing extension will consist of an open bottom flat slab bridge with a three-sided open bottom box culvert, matching the existing infrastructure. This activity is to support a residential development site in Franklin, Tennessee. No compensatory mitigation is required.

We request that the proposed activity be covered under the TDEC General ARAP permit for Construction and Removal of Minor Road Crossings.

Please contact Anthony Grow at (931) 273-4681 if you have any questions. Mr. Grow will represent Simmons Ridge Partners, LLC on all matters with respect to processing the attached ARAP application.

Sincerely,

Simmons Ridge Partners, LLC

John Franks, Representative

Enclosure

1. ARAP Application with Sections 6-8 information
2. Photo Log
3. Figures
4. Check for \$500.00 ARAP application fee

Distribution:

Mr. Anthony Grow, PG, TNQHP

Section 6: Project Description

6.1 A narrative description of the scope of the project: One road crossing is being proposed to be extended across an unnamed tributary (Stream 1) of the Harpeth River, northwest of the intersection of S Carothers Road and Longpoint Way in Williamson County, Franklin, Tennessee. The road crossing extension will support future residential development. The road crossing extension will impact approximately 54 linear feet of an unnamed tributary (Stream 1) to the Harpeth River and will consist of an open bottom flat slab bridge and a three-sided open bottom box culvert. An existing road crossing currently impacts approximately 20 linear feet of Stream 1 and the final total impact of the entire crossing will be 74 linear feet after extension activities. No compensatory mitigation is required.

6.2 USGS topographic map: See Site Location Map.

6.3 Photographs of the resource(s) proposed for alteration with location description: Photos 1 and 2 (Stream 1)

6.4 A narrative description of the existing stream: One unnamed tributary (Stream 1) to the Harpeth River is proposed to be crossed. The tributary is 8 feet wide and 1 foot deep that consists of a bedrock- and silt/sand/gravel-laden stream bed. No other streams are located within the project site.

6.5 A narrative description of the proposed stream: The proposed road crossing extension will impact approximately 54 linear feet of an unnamed tributary (Stream 1) to the Harpeth River through the installation of an open bottom flat slab bridge and a three-sided open bottom box culvert. An approximately 60-foot riparian buffer will be established along both banks the stream.

6.6 In case of wetlands, include wetland delineation with delineation forms: There are no wetlands on the project site.

6.7 A copy of all hydrologic or jurisdictional determination documents issued for water resources on the project site: No hydrologic determination was conducted for this site. Stream 1 is assumed to be a stream.

Section 7: Project Rationale

The proposed activity is required to provide a widened road crossing needed to support future residential development off S Carothers Road. The proposed activity would allow for additional future housing needed in the City of Franklin. One existing crossing across an unnamed tributary (Stream 1) to the Harpeth River is proposed to be widened. A 60-foot riparian buffer will be established on both banks of the stream. Site design has minimized impact to water resources as much as possible. Alternatives to widening the existing road crossing included:

Alternate design: Proposed design improves connectivity to future residential developments. Alternate design would require a larger impact to Stream 1. This would not provide an improved road connection to future subdivisions. By utilizing the proposed design, future projects can access necessary utilities and provide connection without causing a degradation to water quality.

Alternate Site: An alternate site could pose a threat to impacting a greater number of water resources. An alternate site could cause a higher degradation to water quality and would also be located further from the City of Franklin.

Proposed Design: The proposed road crossing extension will impact approximately 54 linear feet of Stream 1. A 60-foot riparian buffer would be established on each bank stream following the completion of the road crossing extension. The current design will cause minimal degradation to water quality while maximizing land availability. In addition, the proposed road crossing extension will provide support for future development of residential housing needed for the City of Franklin.

Do not Construct Residential Development: This alternative would result in no development and the important road crossing extension would not be constructed. This would hinder future development and ultimately reduce residential housing that is needed for the City of Franklin.

Section 8: Technical Information

8.1 Detailed plans, specifications, blueprints, or legible sketches of present site conditions and the proposed activity. Plans must be 8.5.x 11 inches. Additional larger plans may also be submitted to aid in application review. The detailed plans should be superimposed on existing and new conditions (e.g., stream cross sections where road crossings are proposed): See attached Overall Site Layout Plan and ARAP Stream Crossing Exhibits.

8.2 For both the proposed activity and compensatory mitigation, provide a discussion regarding the sequencing of events and construction methods: Access to the site is already established. Silt fencing will be established downstream of the proposed road crossing widening, as well as appropriate locations within the project site prior to commencement of work. Cofferdams will be utilized (if needed) for the road crossing widening and work will be performed in the dry. A 60-foot riparian buffer (30 feet each bank) will be established along all streams where possible following completion of work. A compensatory mitigation plan will not be required.

8.3 Depiction and narrative on the location and type of erosion prevention and sediment control (EPSC) measures for the proposed alterations: Silt fencing will be installed on both banks upstream and downstream of proposed road crossing widening prior to commencement of work. Cofferdams will be utilized (if needed), as well as other best management practices (check dams, wattles, etc.) and work will be performed in the dry. A 60-foot buffer will be established along both sides of the stream following completion of work. The disturbed riparian buffer will be stabilized and replanted with native vegetation. A compensatory mitigation plan will not be required.

Attachment 2
Photo Log

PHOTO LOG
South Carothers Road Extension
Williamson County, Tennessee

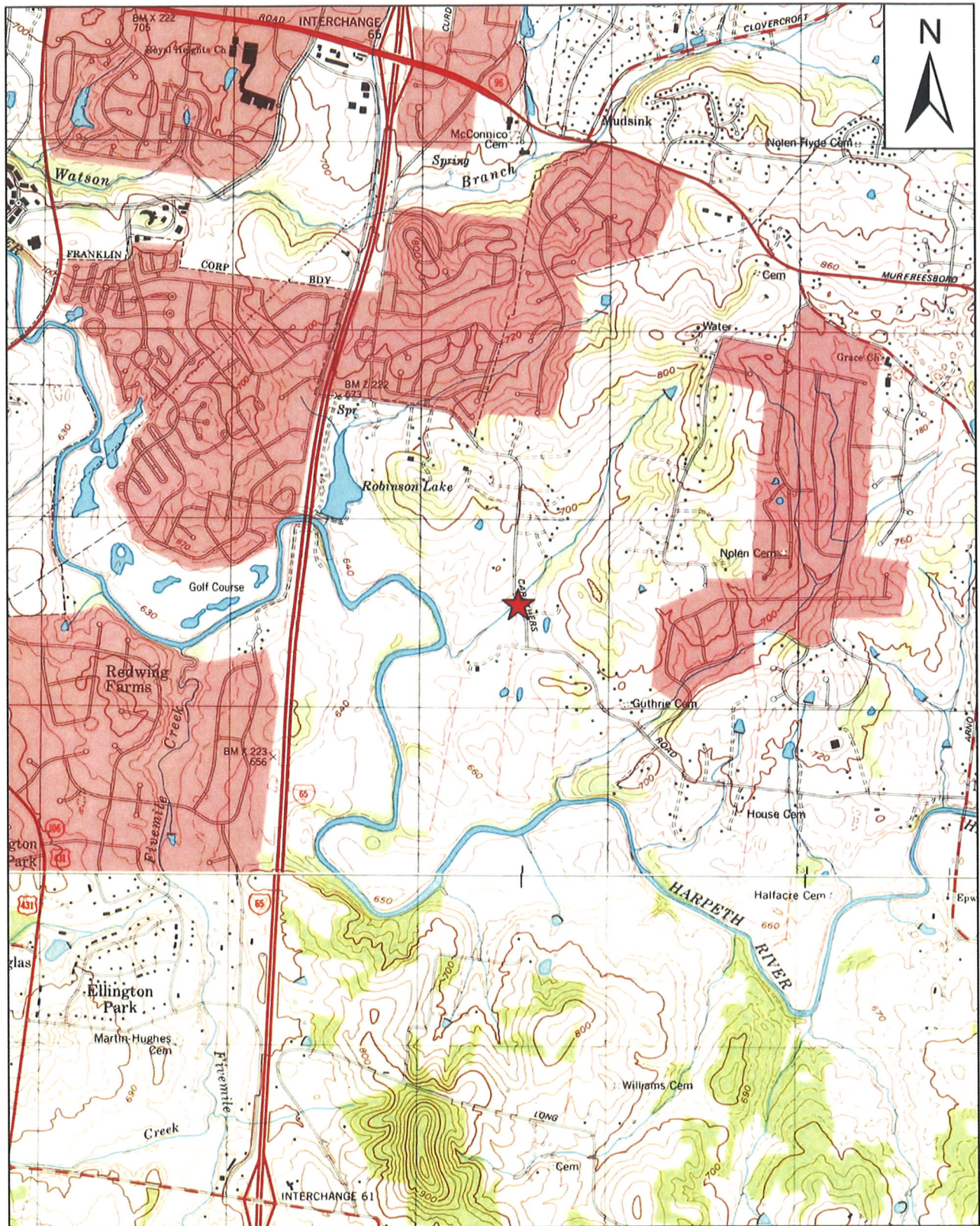


Photo 1: Stream 1, Looking upstream
Coordinates: 35.888117, -86.816956



Photo 2: Stream 1, Looking downstream
Coordinates: 35.888117, -86.816956

Attachment 3
Figures



Legend

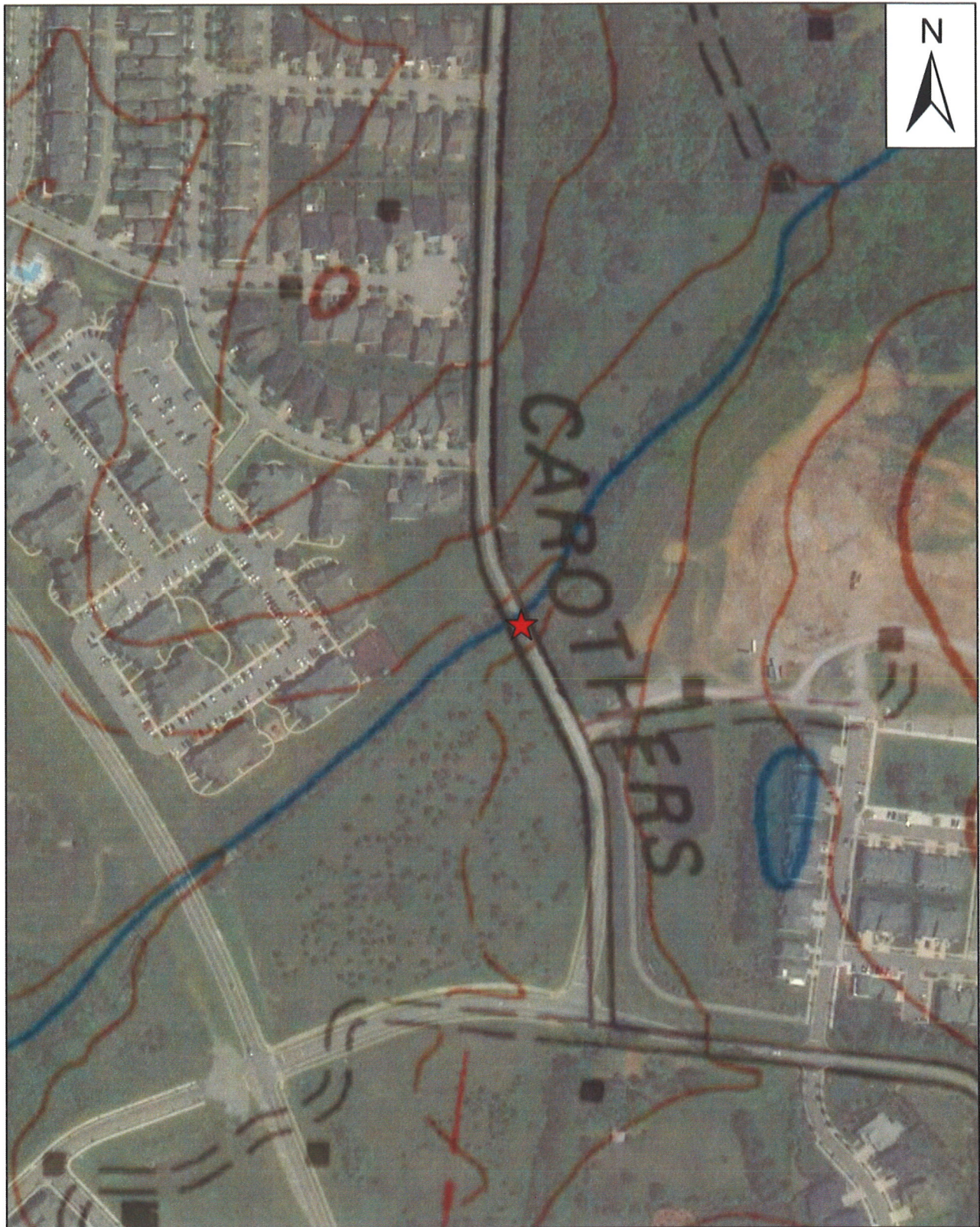
★ Project Location

0 2,000 4,000
SCALE IN FEET

Coordinate System: NAD 1983 StatePlane Tennessee FIPS 4100 Feet

SITE LOCATION MAP
SIMMONS RIDGE
WILLIAMSON COUNTY, TENNESSEE





Legend

 Project Location

0 210 420
SCALE IN FEET

Coordinate System: NAD 1983 StatePlane Tennessee FIPS 4100 Feet

ROAD CROSSING LOCATION MAP
SIMMONS RIDGE
WILLIAMSON COUNTY, TENNESSEE



DATE	JANUARY 2021
CHECKED BY	GUSTAVO BY
PROJECT NO.	AS SHOWN
DRAWN SCALE	CHECKED BY
TITLE	JC
	PEC
INTERIM EPSK PLAN	

SIMMONS RIDGE, LLC
SOUTH CAROTHERS
ROAD IMPROVEMENTS
CAROTHERS PARKWAY
FRANKLIN, TN



Civil & Environmental Consultants, Inc.
117 Seaboard Lane - Suite E-100 - Franklin, TN 37067
615-333-7797 • 800-763-2326

REVISION RECORD

COF #: 7229

• HAND SIGNATURE ON FILE

NOTES

1. ASAP TO BE RECEIVED PRIOR TO CULVERT INSTALLATION.

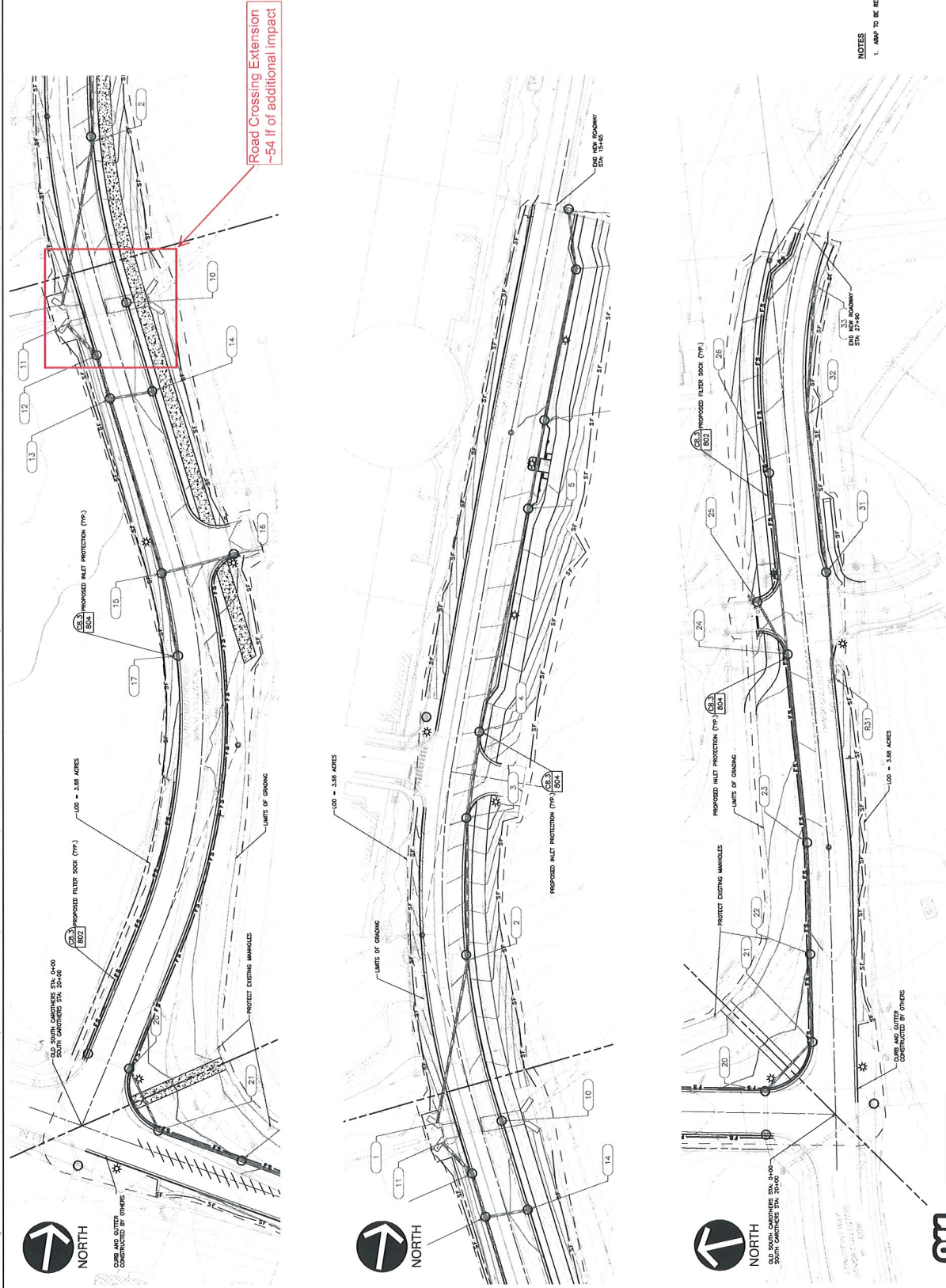
SCALE IN FEET


181®

Know what's below.
Call before you dig.

NOTE TO CONTRACTOR:

1. THE CONTRACTOR SHALL REFER TO ALL PLANS WITHIN THIS PLAN SET. IT IS NOT THE ENGINEER/LANDSCAPE ARCHITECT'S INTENT THAT ANY SINGLE PLAN SHEET IN THIS SET OF DOCUMENTS FULLY DETAILED ALL WORK TO BE CONSTRUCTED.
2. SURVEY INFORMATION IS BASED UPON THE TENNESSEE STATE PLANE COORDINATE SYSTEM, ZONE 5301, FIPSZONE 4100, NAD83 DATUM.





TYPICAL SLAB BRIDGE SECTION
(SEE TDOT STANDARD DRAWING SET-17-114)

[illegible]

S1.2
FILE NO. 1602001E

SLAB BRIDGE
CIVIL & ENVIRONMENTAL CONSULTANTS, INC.
BOX BRIDGE WIDENING
CAROTHERS PARKWAY
WILLIAMSON COUNTY, TENNESSEE



8 CADILLAC DRIVE, SUITE 250
BRENTWOOD, TN 37027
www.daneshch.com

Phone: 615-370-6079
Fax: 615-627-4066